

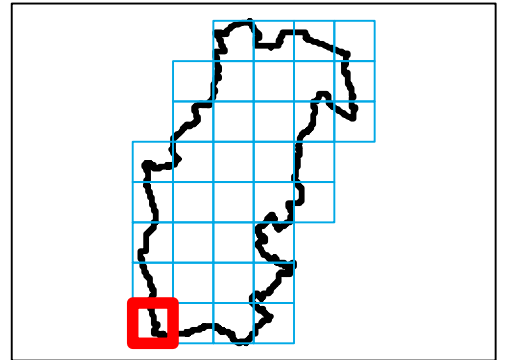
Notes

The Areas Susceptible to Groundwater Flooding (ASTGWF) is a strategic scale map showing groundwater flood areas on a 1km square grid. The data was produced to annotate indicative Flood Risk Areas for Preliminary Flood Risk Assessment (PFRA) studies and allow the Lead Local Flood Authorities (LLFAs) to determine whether there may be a risk of flooding from groundwater.

This data shows the proportion of each 1km grid square where geological and hydrogeological condition show that groundwater might emerge. It does not show the likelihood of groundwater flooding occurring. It does not take account of the chance of flooding from groundwater rebound. This dataset covers a large area of land, and only isolated locations within the overall susceptible area are actually likely to suffer the consequences of groundwater flooding.

The ASTGWF data should be used only in combination with other information, for example local data or historic data. It should not be used as sole evidence for any specific flood risk management, land use planning or other decisions at any scale. However, the data can help to identify areas for assessment at a local scale where finer resolution datasets exist.

Key Plan



Legend

Sevenoaks District Boundary

Areas Susceptible to Ground Water Flooding

- No risk indicated
- < 25%
- >= 25% < 50%
- >= 50% < 75%
- >= 75%



REF	Date	Comments
A	Oct 2016	-
B		
C		

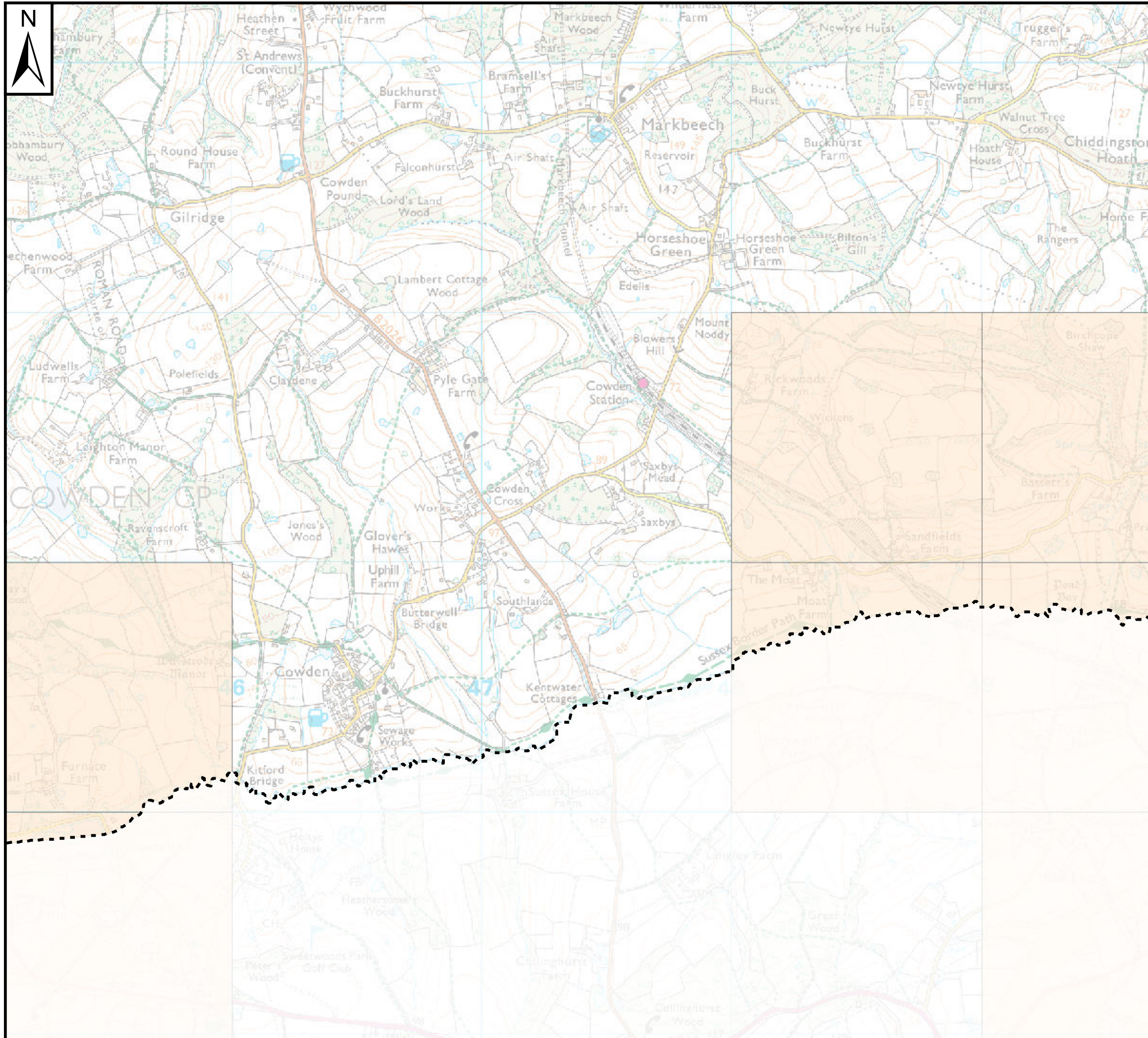
This map is based upon Ordnance Survey material with the permission of Ordnance Survey on behalf of the Controller of Her Majesty's Stationery Office © Crown Copyright. Unauthorised reproduction infringes Crown Copyright and may lead to prosecution or civil proceedings. 100019428.

SEVENOAKS DISTRICT COUNCIL
 LEVEL 1 SFRA: APPENDIX F
 AREAS SUSCEPTIBLE TO GROUNDWATER FLOODING

Sheet No: 1 of 36 Index Number: SDC_1

This document is the property of Jeremy Benn Associates Ltd. It shall not be reproduced in whole or in part, nor disclosed to a third party, without the permission of Jeremy Benn Associates Ltd.





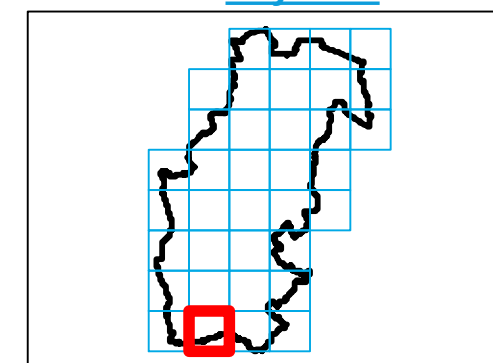
Notes

The Areas Susceptible to Groundwater Flooding (ASTGWF) is a strategic scale map showing groundwater flood areas on a 1km square grid. The data was produced to annotate indicative Flood Risk Areas for Preliminary Flood Risk Assessment (PFRA) studies and allow the Lead Local Flood Authorities (LLFAs) to determine whether there may be a risk of flooding from groundwater.

This data shows the proportion of each 1km grid square where geological and hydrogeological condition show that groundwater might emerge. It does not show the likelihood of groundwater flooding occurring. It does not take account of the chance of flooding from groundwater rebound. This dataset covers a large area of land, and only isolated locations within the overall susceptible area are actually likely to suffer the consequences of groundwater flooding.

The ASTGWF data should be used only in combination with other information, for example local data or historic data. It should not be used as sole evidence for any specific flood risk management, land use planning or other decisions at any scale. However, the data can help to identify areas for assessment at a local scale where finer resolution datasets exist.

Key Plan



Legend

Sevenoaks District Boundary

Areas Susceptible to Ground Water Flooding

- No risk indicated
- < 25%
- >= 25% < 50%
- >= 50% < 75%
- >= 75%



REF	Date	Comments
A	Oct 2016	-
B		
C		

This map is based upon Ordnance Survey material with the permission of Ordnance Survey on behalf of the Controller of Her Majesty's Stationery Office © Crown Copyright. Unauthorised reproduction infringes Crown Copyright and may lead to prosecution or civil proceedings. 100019428.

SEVENOAKS DISTRICT COUNCIL

LEVEL 1 SFRA: APPENDIX F

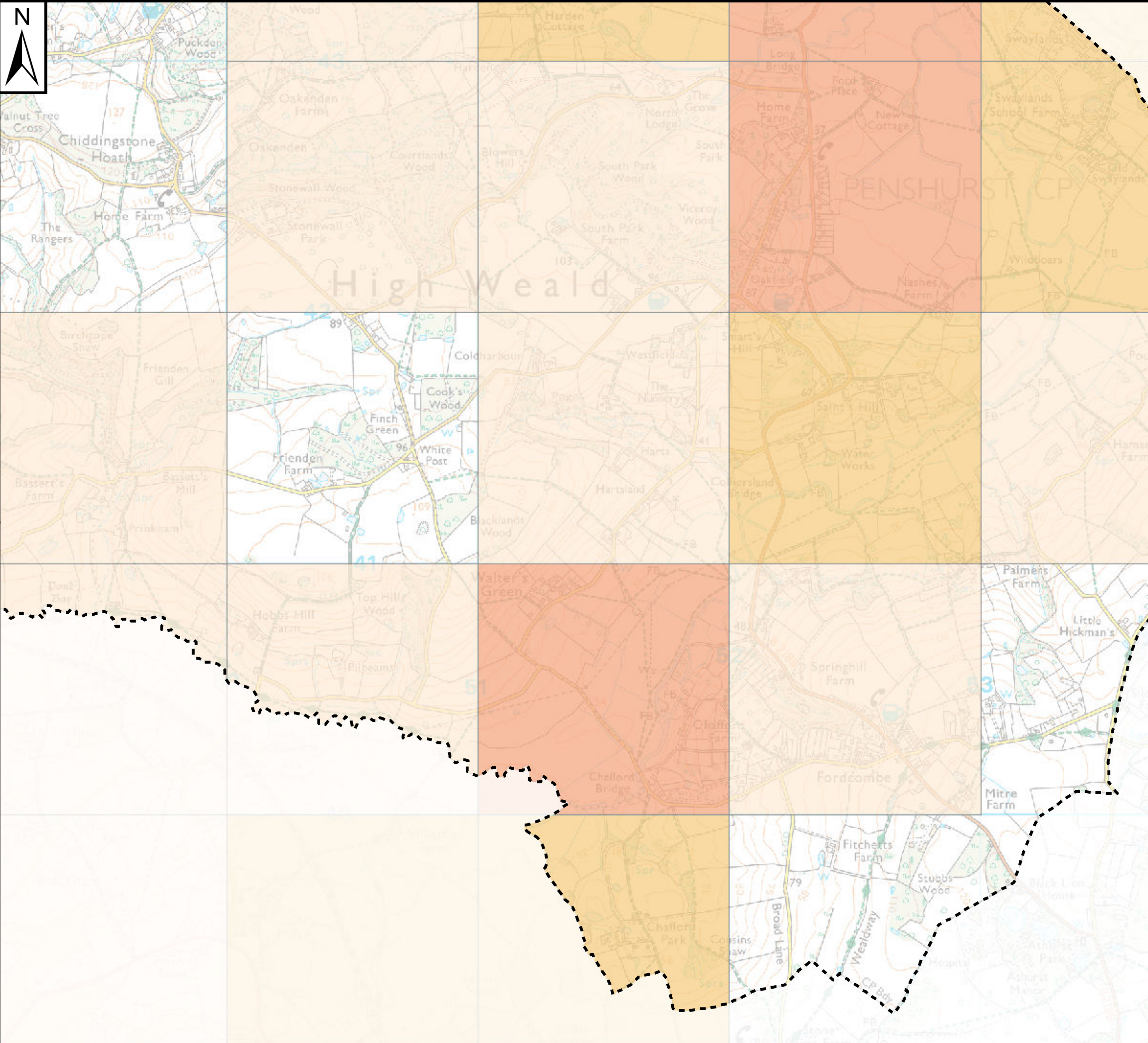
AREAS SUSCEPTIBLE TO GROUNDWATER FLOODING

Sheet No: 2 of 36

Index Number: SDC_2

This document is the property of Jeremy Benn Associates Ltd. It shall not be reproduced in whole or in part, nor disclosed to a third party, without the permission of Jeremy Benn Associates Ltd.





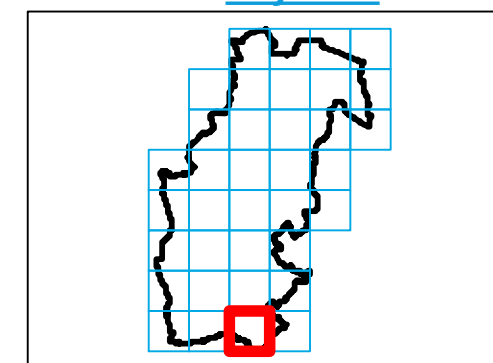
Notes

The Areas Susceptible to Groundwater Flooding (ASTGWF) is a strategic scale map showing groundwater flood areas on a 1km square grid. The data was produced to annotate indicative Flood Risk Areas for Preliminary Flood Risk Assessment (PFRA) studies and allow the Lead Local Flood Authorities (LLFAs) to determine whether there may be a risk of flooding from groundwater.

This data shows the proportion of each 1km grid square where geological and hydrogeological condition show that groundwater might emerge. It does not show the likelihood of groundwater flooding occurring. It does not take account of the chance of flooding from groundwater rebound. This dataset covers a large area of land, and only isolated locations within the overall susceptible area are actually likely to suffer the consequences of groundwater flooding.

The ASTGWF data should be used only in combination with other information, for example local data or historic data. It should not be used as sole evidence for any specific flood risk management, land use planning or other decisions at any scale. However, the data can help to identify areas for assessment at a local scale where finer resolution datasets exist.

Key Plan

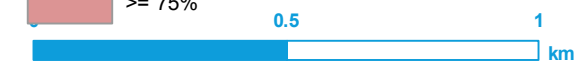


Legend

Sevenoaks District Boundary

Areas Susceptible to Ground Water Flooding

- No risk indicated
- < 25%
- >= 25% < 50%
- >= 50% < 75%
- >= 75%



REF	Date	Comments
A	Oct 2016	-
B		
C		

This map is based upon Ordnance Survey material with the permission of Ordnance Survey on behalf of the Controller of Her Majesty's Stationery Office © Crown Copyright. Unauthorised reproduction infringes Crown Copyright and may lead to prosecution or civil proceedings. 100019428.

SEVENOAKS DISTRICT COUNCIL

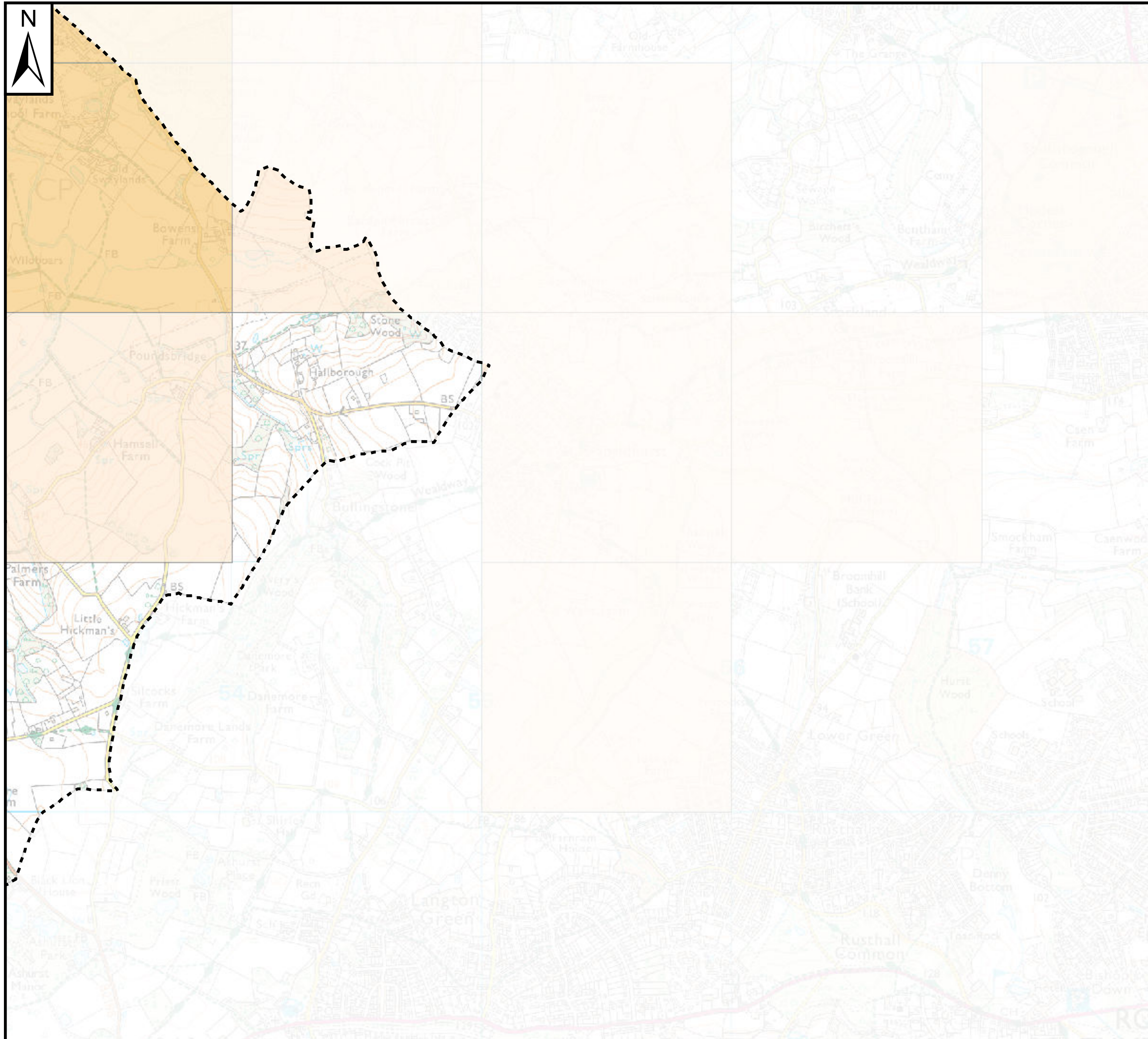
LEVEL 1 SFRA: APPENDIX F

AREAS SUSCEPTIBLE TO GROUNDWATER FLOODING

Sheet No: 3 of 36 Index Number: SDC_3

This document is the property of Jeremy Benn Associates Ltd. It shall not be reproduced in whole or in part, nor disclosed to a third party, without the permission of Jeremy Benn Associates Ltd.





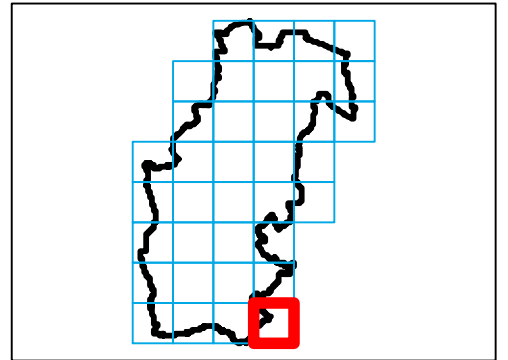
Notes

The Areas Susceptible to Groundwater Flooding (ASTGW) is a strategic scale map showing groundwater flood areas on a 1km square grid. The data was produced to annotate indicative Flood Risk Areas for Preliminary Flood Risk Assessment (PFRA) studies and allow the Lead Local Flood Authorities (LLFAs) to determine whether there may be a risk of flooding from groundwater.

This data shows the proportion of each 1km grid square where geological and hydrogeological condition show that groundwater might emerge. It does not show the likelihood of groundwater flooding occurring. It does not take account of the chance of flooding from groundwater rebound. This dataset covers a large area of land, and only isolated locations within the overall susceptible area are actually likely to suffer the consequences of groundwater flooding.

The ASTGW data should be used only in combination with other information, for example local data or historic data. It should not be used as sole evidence for any specific flood risk management, land use planning or other decisions at any scale. However, the data can help to identify areas for assessment at a local scale where finer resolution datasets exist.

Key Plan



Legend

Sevenoaks District Boundary

Areas Susceptible to Ground Water Flooding

- No risk indicated
- < 25%
- >= 25% < 50%
- >= 50% < 75%
- >= 75%

REF	Date	Comments
A	Oct 2016	-
B		
C		

This map is based upon Ordnance Survey material with the permission of Ordnance Survey on behalf of the Controller of Her Majesty's Stationery Office © Crown Copyright. Unauthorised reproduction infringes Crown Copyright and may lead to prosecution or civil proceedings. 100019428.

SEVENOAKS DISTRICT COUNCIL

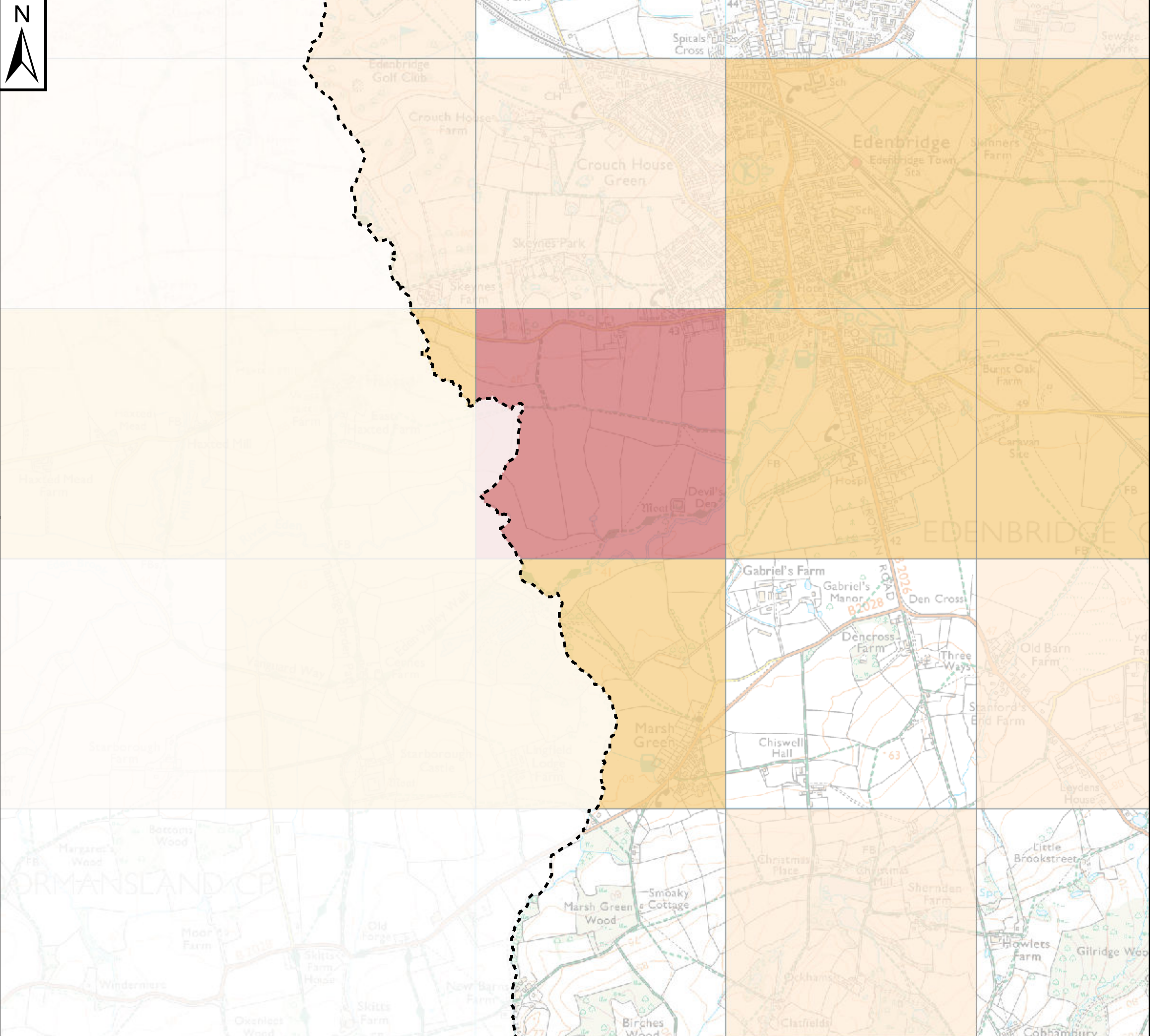
LEVEL 1 SFRA: APPENDIX F

AREAS SUSCEPTIBLE TO GROUNDWATER FLOODING

Sheet No: 4 of 36 Index Number: SDC_4

This document is the property of Jeremy Benn Associates Ltd. It shall not be reproduced in whole or in part, nor disclosed to a third party, without the permission of Jeremy Benn Associates Ltd.





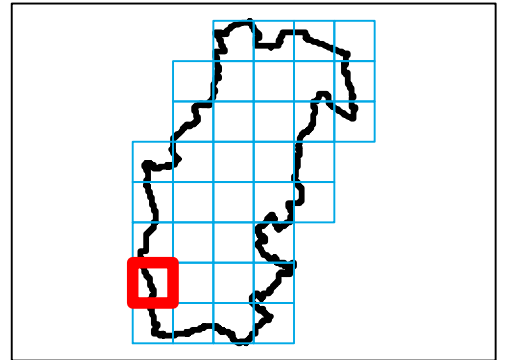
Notes

The Areas Susceptible to Groundwater Flooding (ASTGWF) is a strategic scale map showing groundwater flood areas on a 1km square grid. The data was produced to annotate indicative Flood Risk Areas for Preliminary Flood Risk Assessment (PFRA) studies and allow the Lead Local Flood Authorities (LLFAs) to determine whether there may be a risk of flooding from groundwater.

This data shows the proportion of each 1km grid square where geological and hydrogeological condition show that groundwater might emerge. It does not show the likelihood of groundwater flooding occurring. It does not take account of the chance of flooding from groundwater rebound. This dataset covers a large area of land, and only isolated locations within the overall susceptible area are actually likely to suffer the consequences of groundwater flooding.

The ASTGWF data should be used only in combination with other information, for example local data or historic data. It should not be used as sole evidence for any specific flood risk management, land use planning or other decisions at any scale. However, the data can help to identify areas for assessment at a local scale where finer resolution datasets exist.

Key Plan



Legend

Sevenoaks District Boundary

Areas Susceptible to Ground Water Flooding

- No risk indicated
- < 25%
- >= 25% < 50%
- >= 50% < 75%
- >= 75%



REF	Date	Comments
A	Oct 2016	-
B		
C		

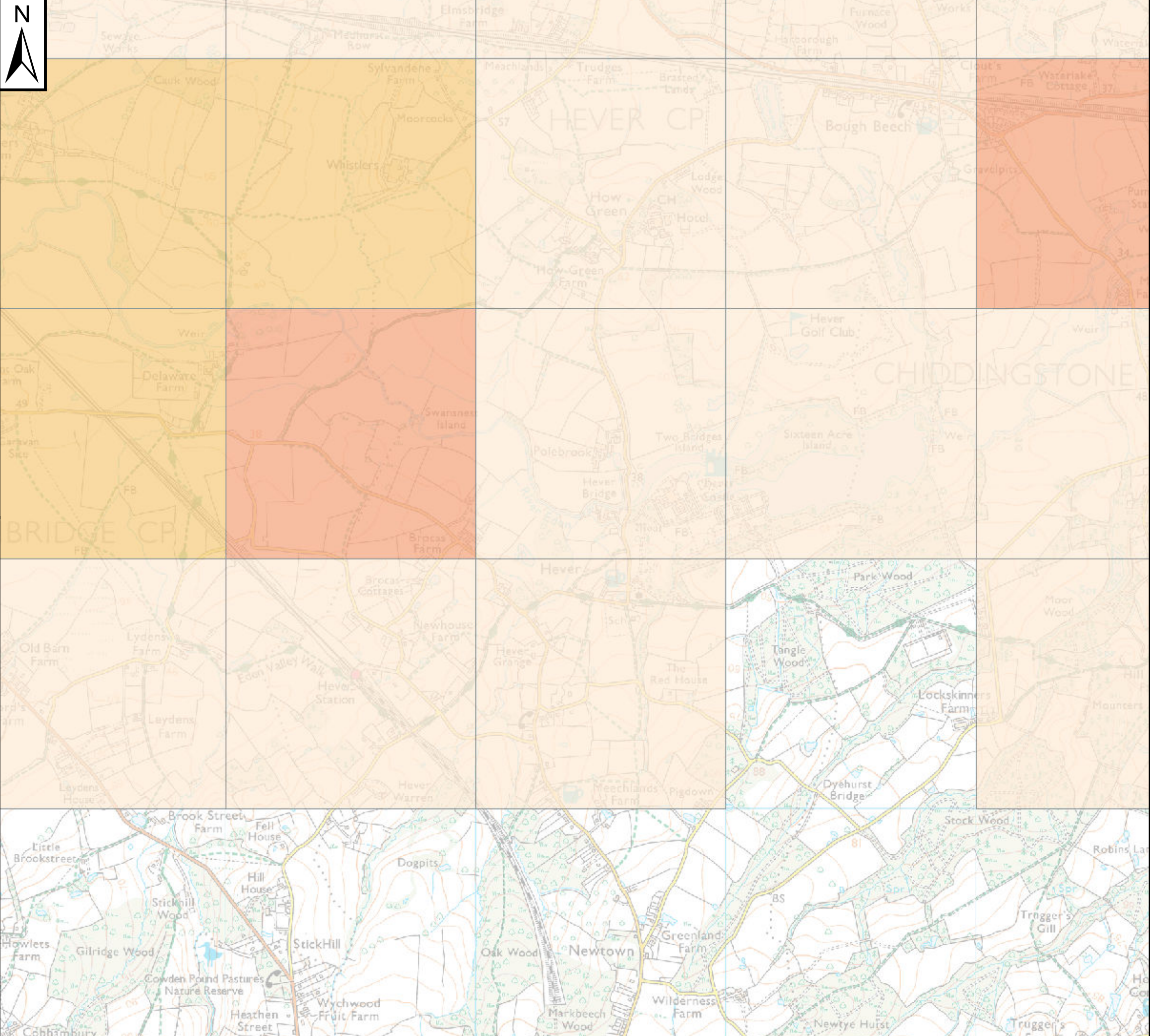
This map is based upon Ordnance Survey material with the permission of Ordnance Survey on behalf of the Controller of Her Majesty's Stationery Office © Crown Copyright. Unauthorised reproduction infringes Crown Copyright and may lead to prosecution or civil proceedings. 100019428.

SEVENOAKS DISTRICT COUNCIL
 LEVEL 1 SFRA: APPENDIX F
 AREAS SUSCEPTIBLE TO GROUNDWATER FLOODING

Sheet No: 5 of 36 Index Number: SDC_5

This document is the property of Jeremy Benn Associates Ltd. It shall not be reproduced in whole or in part, nor disclosed to a third party, without the permission of Jeremy Benn Associates Ltd.





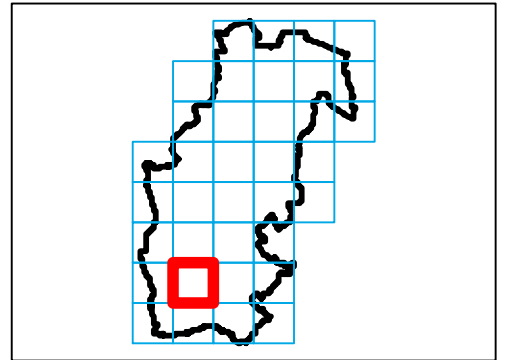
Notes

The Areas Susceptible to Groundwater Flooding (ASTGWF) is a strategic scale map showing groundwater flood areas on a 1km square grid. The data was produced to annotate indicative Flood Risk Areas for Preliminary Flood Risk Assessment (PFRA) studies and allow the Lead Local Flood Authorities (LLFAs) to determine whether there may be a risk of flooding from groundwater.

This data shows the proportion of each 1km grid square where geological and hydrogeological condition show that groundwater might emerge. It does not show the likelihood of groundwater flooding occurring. It does not take account of the chance of flooding from groundwater rebound. This dataset covers a large area of land, and only isolated locations within the overall susceptible area are actually likely to suffer the consequences of groundwater flooding.

The ASTGWF data should be used only in combination with other information, for example local data or historic data. It should not be used as sole evidence for any specific flood risk management, land use planning or other decisions at any scale. However, the data can help to identify areas for assessment at a local scale where finer resolution datasets exist.

Key Plan



Legend

Sevenoaks District Boundary

Areas Susceptible to Ground Water Flooding

- No risk indicated
- < 25%
- >= 25% < 50%
- >= 50% < 75%
- >= 75%



REF	Date	Comments
A	Oct 2016	-
B		
C		

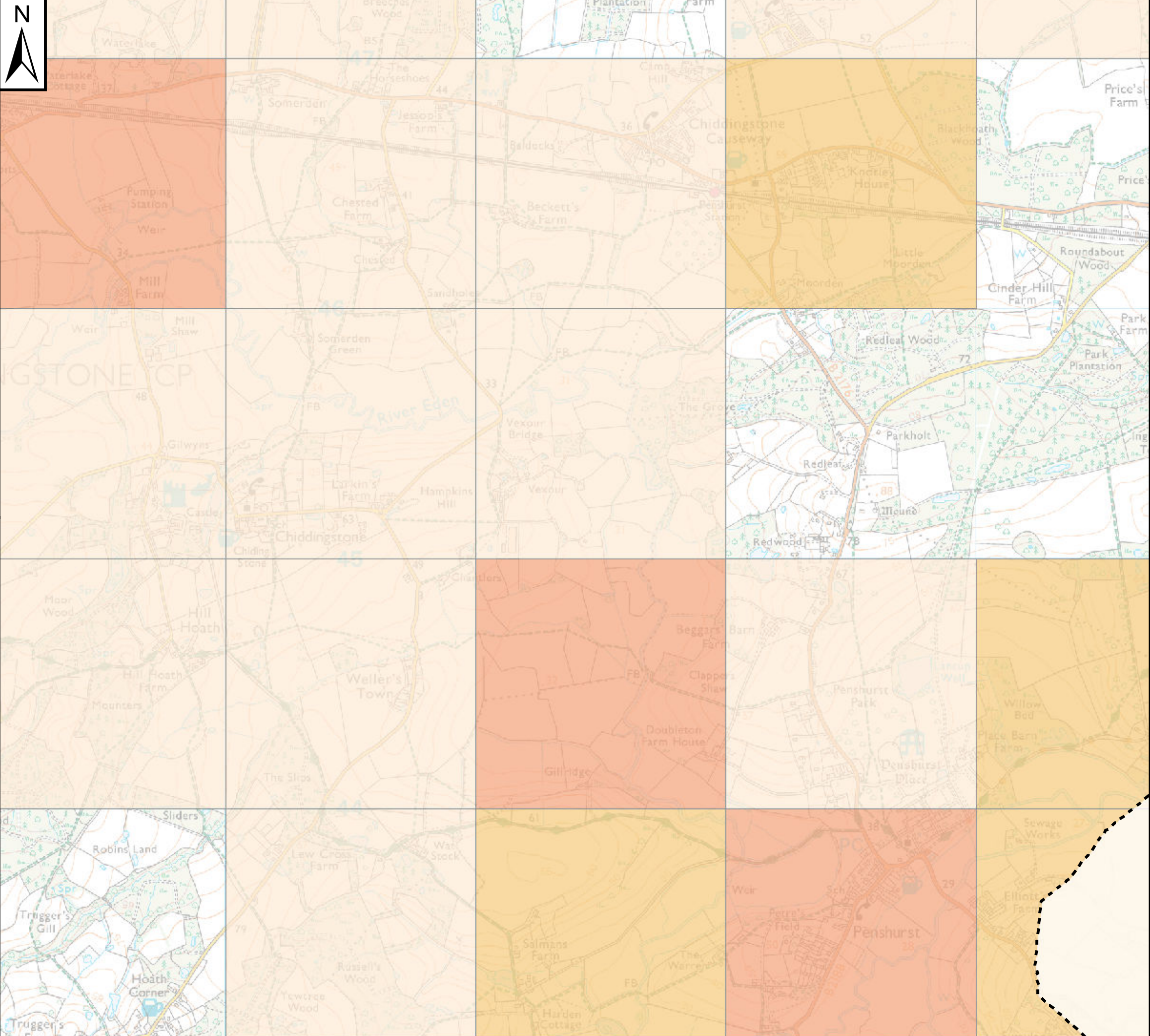
This map is based upon Ordnance Survey material with the permission of Ordnance Survey on behalf of the Controller of Her Majesty's Stationery Office © Crown Copyright. Unauthorised reproduction infringes Crown Copyright and may lead to prosecution or civil proceedings. 100019428.

SEVENOAKS DISTRICT COUNCIL
 LEVEL 1 SFRA: APPENDIX F
 AREAS SUSCEPTIBLE TO GROUNDWATER FLOODING

Sheet No: 6 of 36 Index Number: SDC_6

This document is the property of Jeremy Benn Associates Ltd. It shall not be reproduced in whole or in part, nor disclosed to a third party, without the permission of Jeremy Benn Associates Ltd.





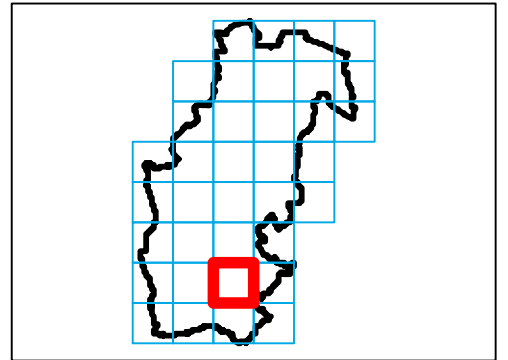
Notes

The Areas Susceptible to Groundwater Flooding (ASTGWF) is a strategic scale map showing groundwater flood areas on a 1km square grid. The data was produced to annotate indicative Flood Risk Areas for Preliminary Flood Risk Assessment (PFRA) studies and allow the Lead Local Flood Authorities (LLFAs) to determine whether there may be a risk of flooding from groundwater.

This data shows the proportion of each 1km grid square where geological and hydrogeological condition show that groundwater might emerge. It does not show the likelihood of groundwater flooding occurring. It does not take account of the chance of flooding from groundwater rebound. This dataset covers a large area of land, and only isolated locations within the overall susceptible area are actually likely to suffer the consequences of groundwater flooding.

The ASTGWF data should be used only in combination with other information, for example local data or historic data. It should not be used as sole evidence for any specific flood risk management, land use planning or other decisions at any scale. However, the data can help to identify areas for assessment at a local scale where finer resolution datasets exist.

Key Plan



Legend

Sevenoaks District Boundary

Areas Susceptible to Ground Water Flooding

- No risk indicated
- < 25%
- >= 25% < 50%
- >= 50% < 75%
- >= 75%



REF	Date	Comments
A	Oct 2016	-
B		
C		

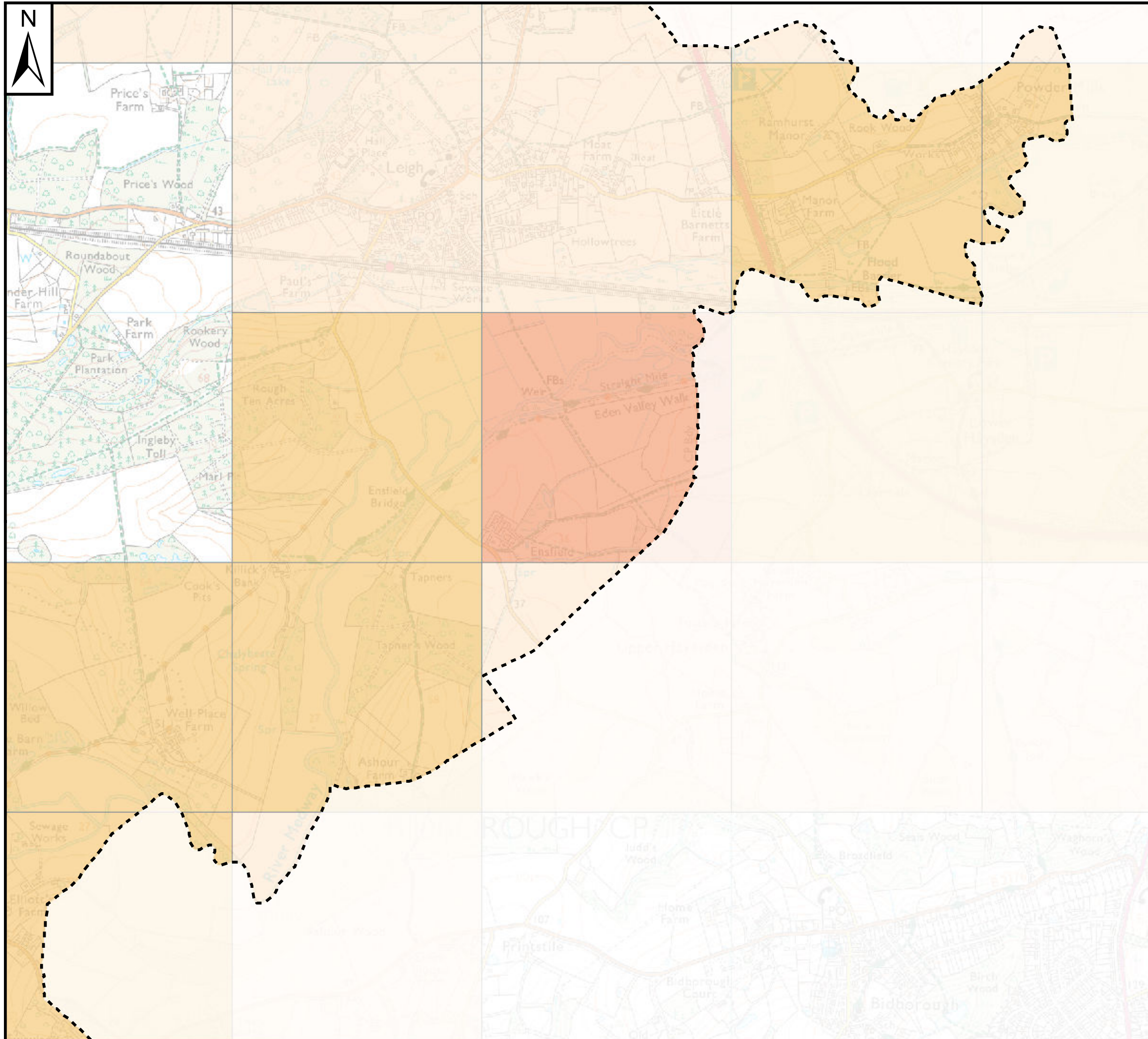
This map is based upon Ordnance Survey material with the permission of Ordnance Survey on behalf of the Controller of Her Majesty's Stationery Office © Crown Copyright. Unauthorised reproduction infringes Crown Copyright and may lead to prosecution or civil proceedings. 100019428.

SEVENOAKS DISTRICT COUNCIL
 LEVEL 1 SFRA: APPENDIX F
 AREAS SUSCEPTIBLE TO GROUNDWATER FLOODING

Sheet No: 7 of 36 Index Number: SDC_7

This document is the property of Jeremy Benn Associates Ltd. It shall not be reproduced in whole or in part, nor disclosed to a third party, without the permission of Jeremy Benn Associates Ltd.





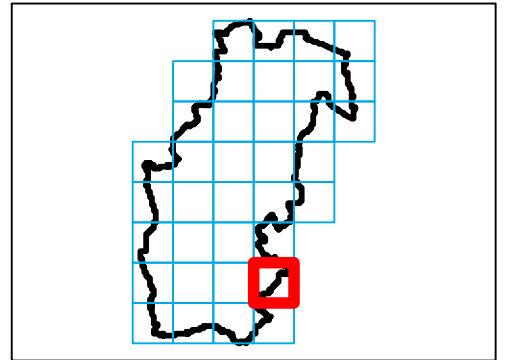
Notes

The Areas Susceptible to Groundwater Flooding (ASTGWF) is a strategic scale map showing groundwater flood areas on a 1km square grid. The data was produced to annotate indicative Flood Risk Areas for Preliminary Flood Risk Assessment (PFRA) studies and allow the Lead Local Flood Authorities (LLFAs) to determine whether there may be a risk of flooding from groundwater.

This data shows the proportion of each 1km grid square where geological and hydrogeological condition show that groundwater might emerge. It does not show the likelihood of groundwater flooding occurring. It does not take account of the chance of flooding from groundwater rebound. This dataset covers a large area of land, and only isolated locations within the overall susceptible area are actually likely to suffer the consequences of groundwater flooding.

The ASTGWF data should be used only in combination with other information, for example local data or historic data. It should not be used as sole evidence for any specific flood risk management, land use planning or other decisions at any scale. However, the data can help to identify areas for assessment at a local scale where finer resolution datasets exist.

Key Plan



Legend

Sevenoaks District Boundary

Areas Susceptible to Ground Water Flooding

- No risk indicated
- < 25%
- >= 25% < 50%
- >= 50% < 75%
- >= 75%

0.5 1 km

REF	Date	Comments
A	Oct 2016	-
B		
C		

This map is based upon Ordnance Survey material with the permission of Ordnance Survey on behalf of the Controller of Her Majesty's Stationery Office © Crown Copyright. Unauthorised reproduction infringes Crown Copyright and may lead to prosecution or civil proceedings. 100019428.

SEVENOAKS DISTRICT COUNCIL

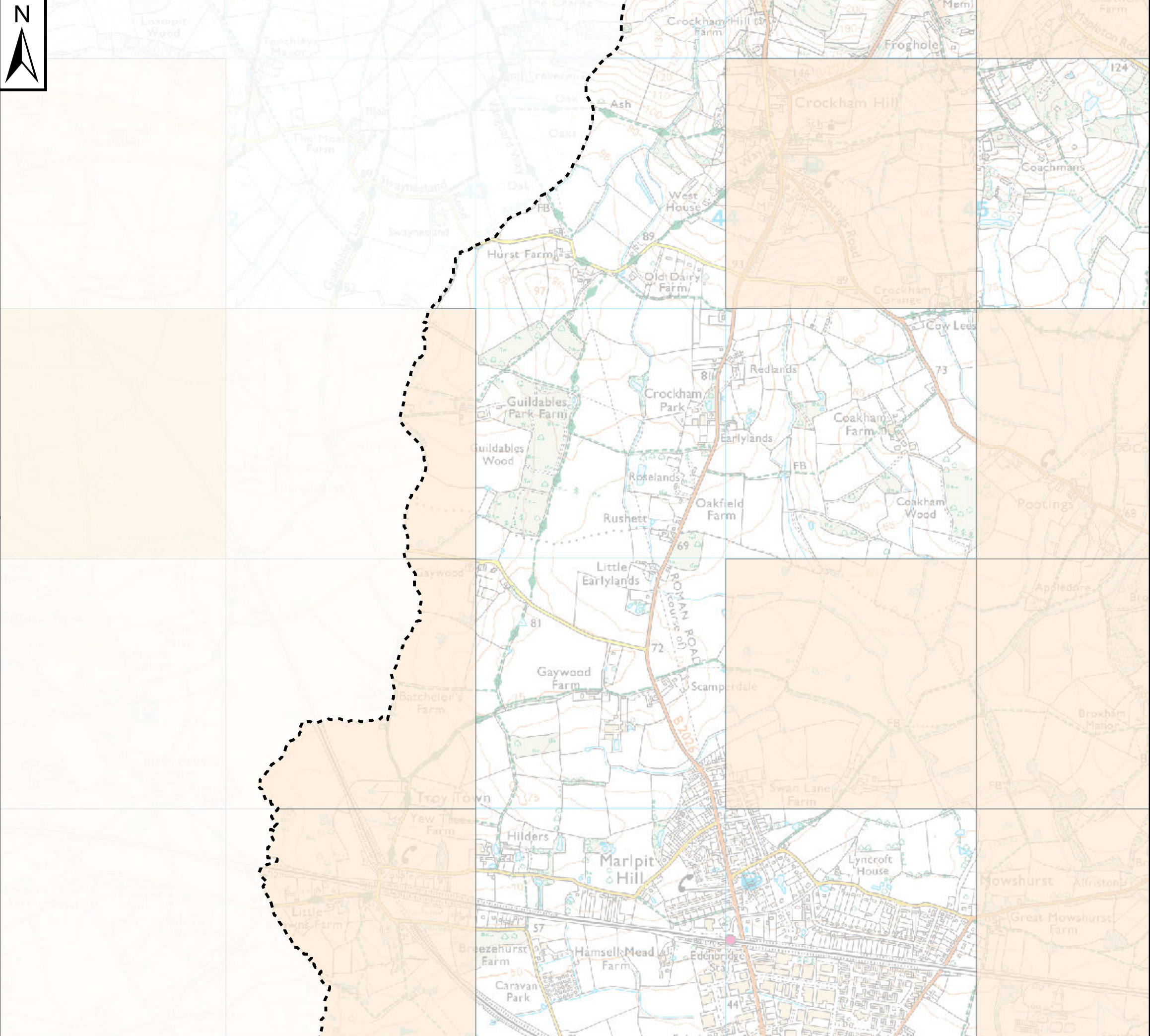
LEVEL 1 SFRA: APPENDIX F

AREAS SUSCEPTIBLE TO GROUNDWATER FLOODING

Sheet No: 8 of 36 Index Number: SDC_8

This document is the property of Jeremy Benn Associates Ltd. It shall not be reproduced in whole or in part, nor disclosed to a third party, without the permission of Jeremy Benn Associates Ltd.





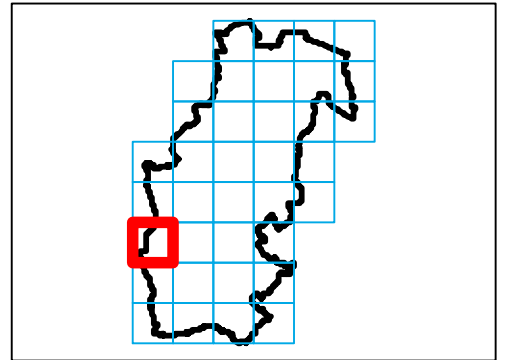
Notes

The Areas Susceptible to Groundwater Flooding (ASTGWF) is a strategic scale map showing groundwater flood areas on a 1km square grid. The data was produced to annotate indicative Flood Risk Areas for Preliminary Flood Risk Assessment (PFRA) studies and allow the Lead Local Flood Authorities (LLFAs) to determine whether there may be a risk of flooding from groundwater.

This data shows the proportion of each 1km grid square where geological and hydrogeological condition show that groundwater might emerge. It does not show the likelihood of groundwater flooding occurring. It does not take account of the chance of flooding from groundwater rebound. This dataset covers a large area of land, and only isolated locations within the overall susceptible area are actually likely to suffer the consequences of groundwater flooding.

The ASTGWF data should be used only in combination with other information, for example local data or historic data. It should not be used as sole evidence for any specific flood risk management, land use planning or other decisions at any scale. However, the data can help to identify areas for assessment at a local scale where finer resolution datasets exist.

Key Plan



Legend

Sevenoaks District Boundary

Areas Susceptible to Ground Water Flooding

- No risk indicated
- < 25%
- >= 25% < 50%
- >= 50% < 75%
- >= 75%



REF	Date	Comments
A	Oct 2016	-
B		
C		

This map is based upon Ordnance Survey material with the permission of Ordnance Survey on behalf of the Controller of Her Majesty's Stationery Office © Crown Copyright. Unauthorised reproduction infringes Crown Copyright and may lead to prosecution or civil proceedings. 100019428.

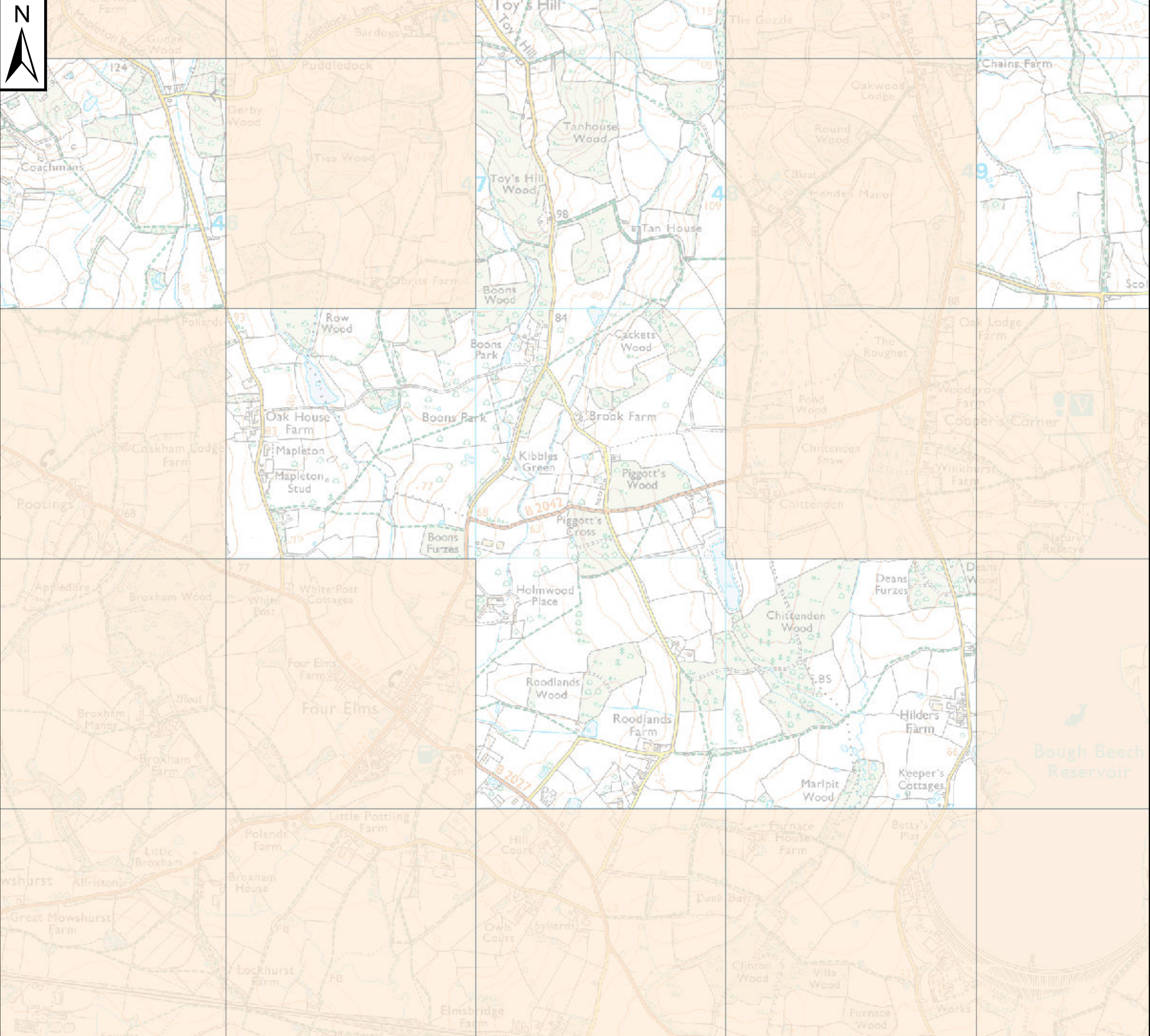
SEVENOAKS DISTRICT COUNCIL

LEVEL 1 SFRA: APPENDIX F
AREAS SUSCEPTIBLE TO GROUNDWATER FLOODING

Sheet No: 9 of 36 Index Number: SDC_9

This document is the property of Jeremy Benn Associates Ltd. It shall not be reproduced in whole or in part, nor disclosed to a third party, without the permission of Jeremy Benn Associates Ltd.





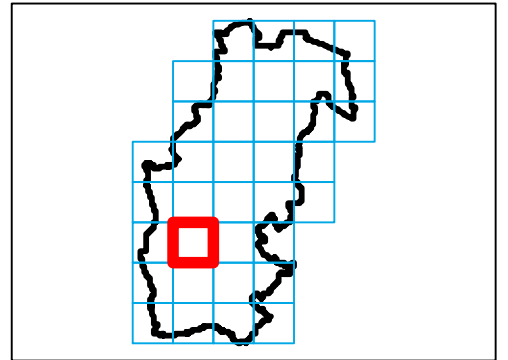
Notes

The Areas Susceptible to Groundwater Flooding (ASTGWF) is a strategic scale map showing groundwater flood areas on a 1km square grid. The data was produced to annotate indicative Flood Risk Areas for Preliminary Flood Risk Assessment (PFRA) studies and allow the Lead Local Flood Authorities (LLFAs) to determine whether there may be a risk of flooding from groundwater.

This data shows the proportion of each 1km grid square where geological and hydrogeological condition show that groundwater might emerge. It does not show the likelihood of groundwater flooding occurring. It does not take account of the chance of flooding from groundwater rebound. This dataset covers a large area of land, and only isolated locations within the overall susceptible area are actually likely to suffer the consequences of groundwater flooding.

The ASTGWF data should be used only in combination with other information, for example local data or historic data. It should not be used as sole evidence for any specific flood risk management, land use planning or other decisions at any scale. However, the data can help to identify areas for assessment at a local scale where finer resolution datasets exist.

Key Plan



Legend

Sevenoaks District Boundary

Areas Susceptible to Ground Water Flooding

- No risk indicated
- < 25%
- >= 25% < 50%
- >= 50% < 75%
- >= 75%



REF	Date	Comments
A	Oct 2016	-
B		
C		

This map is based upon Ordnance Survey material with the permission of Ordnance Survey on behalf of the Controller of Her Majesty's Stationery Office © Crown Copyright. Unauthorised reproduction infringes Crown Copyright and may lead to prosecution or civil proceedings. 100019428.

SEVENOAKS DISTRICT COUNCIL

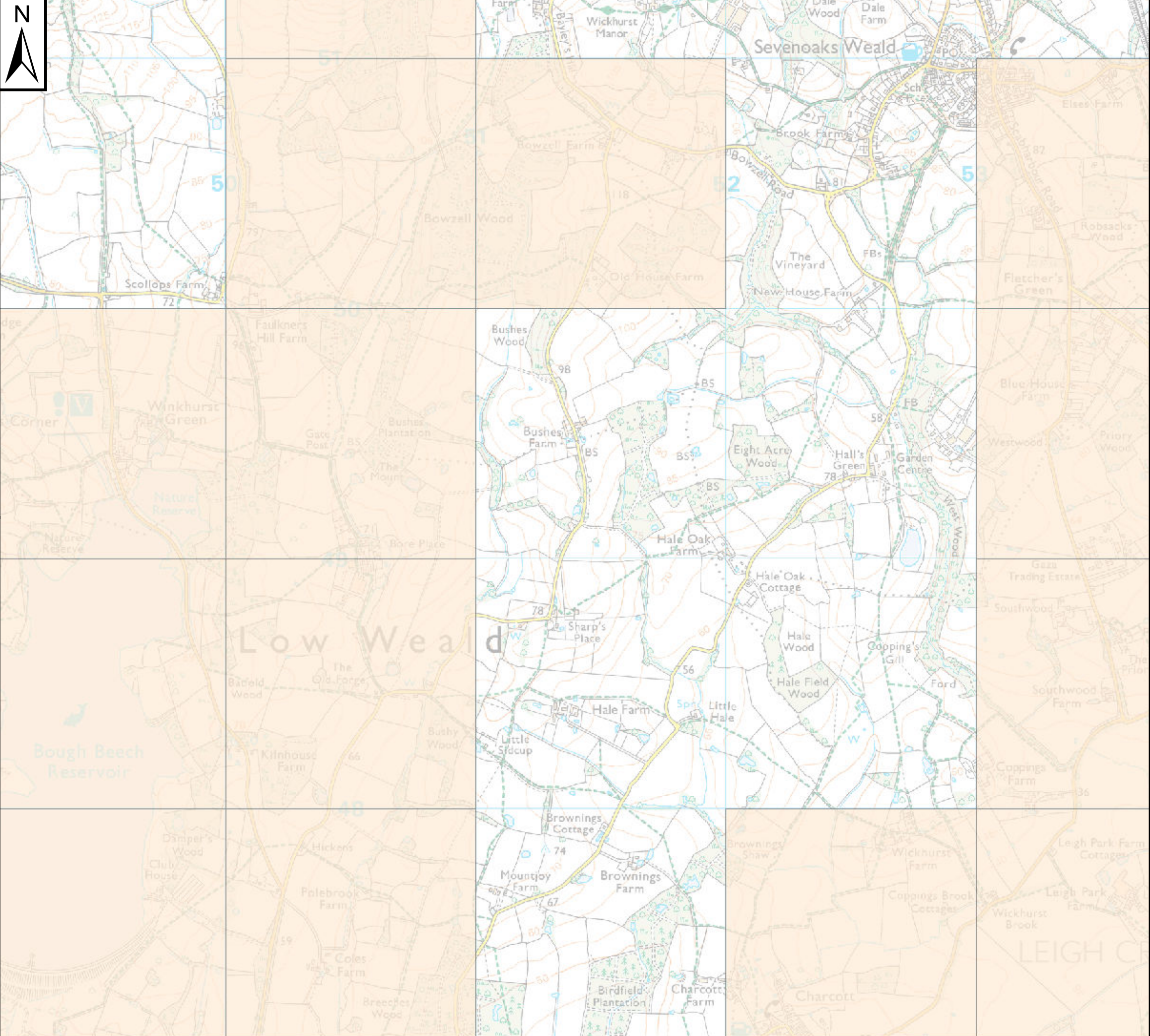
LEVEL 1 SFRA: APPENDIX F

AREAS SUSCEPTIBLE TO GROUNDWATER FLOODING

Sheet No: 10 of 36 Index Number: SDC_10

This document is the property of Jeremy Benn Associates Ltd. It shall not be reproduced in whole or in part, nor disclosed to a third party, without the permission of Jeremy Benn Associates Ltd.





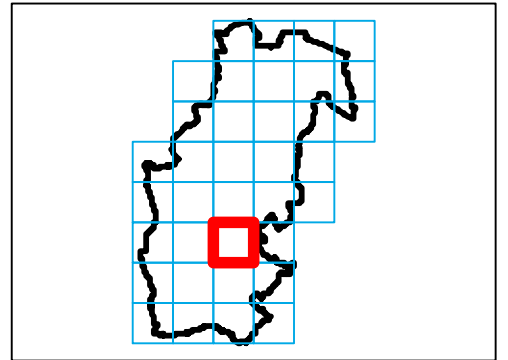
Notes

The Areas Susceptible to Groundwater Flooding (ASTGWF) is a strategic scale map showing groundwater flood areas on a 1km square grid. The data was produced to annotate indicative Flood Risk Areas for Preliminary Flood Risk Assessment (PFRA) studies and allow the Lead Local Flood Authorities (LLFAs) to determine whether there may be a risk of flooding from groundwater.

This data shows the proportion of each 1km grid square where geological and hydrogeological condition show that groundwater might emerge. It does not show the likelihood of groundwater flooding occurring. It does not take account of the chance of flooding from groundwater rebound. This dataset covers a large area of land, and only isolated locations within the overall susceptible area are actually likely to suffer the consequences of groundwater flooding.

The ASTGWF data should be used only in combination with other information, for example local data or historic data. It should not be used as sole evidence for any specific flood risk management, land use planning or other decisions at any scale. However, the data can help to identify areas for assessment at a local scale where finer resolution datasets exist.

Key Plan

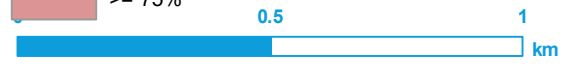


Legend

Sevenoaks District Boundary

Areas Susceptible to Ground Water Flooding

- No risk indicated
- < 25%
- >= 25% < 50%
- >= 50% < 75%
- >= 75%



REF	Date	Comments
A	Oct 2016	
B		
C		

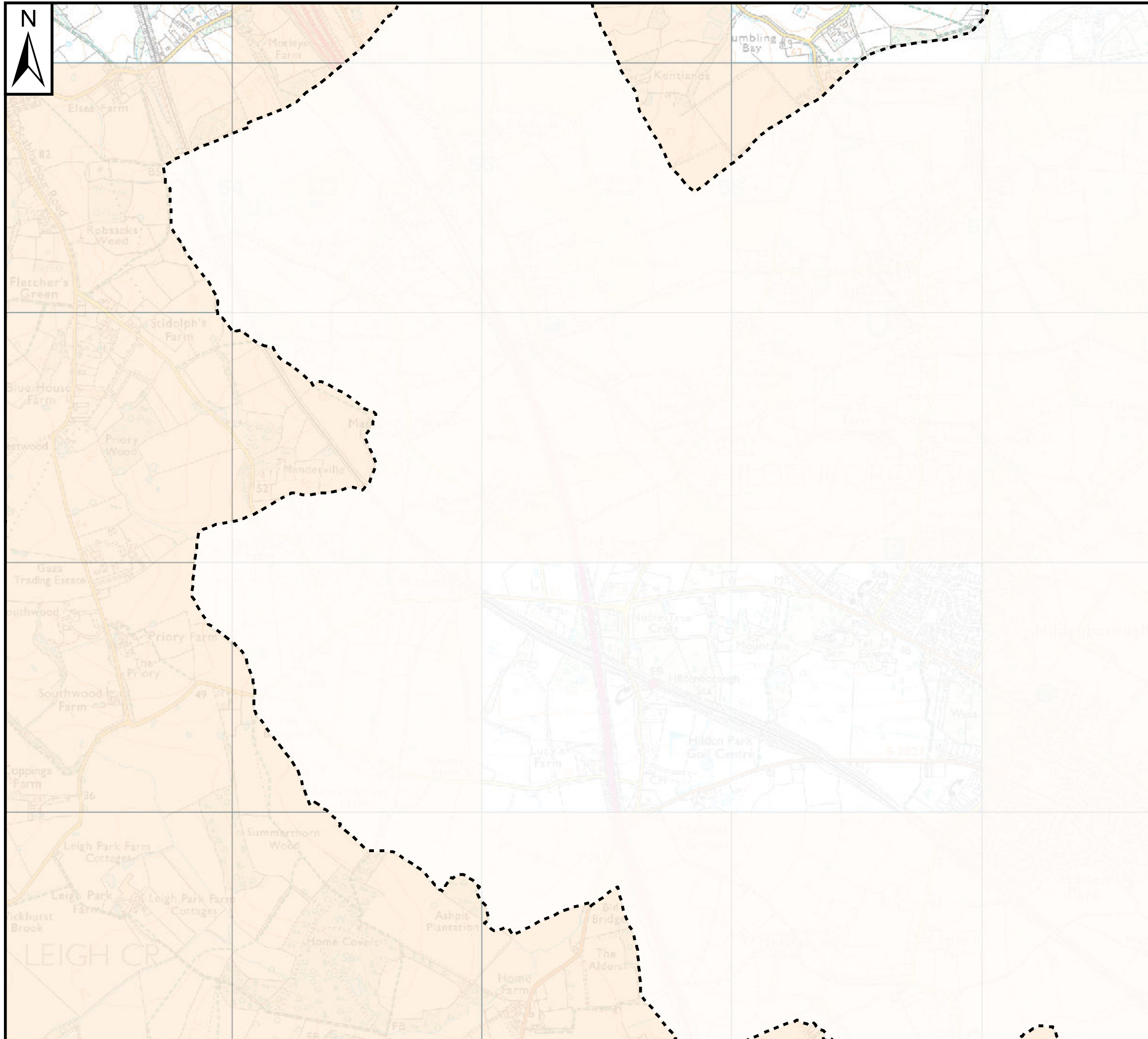
This map is based upon Ordnance Survey material with the permission of Ordnance Survey on behalf of the Controller of Her Majesty's Stationery Office © Crown Copyright. Unauthorised reproduction infringes Crown Copyright and may lead to prosecution or civil proceedings. 100019428.

SEVENOAKS DISTRICT COUNCIL
 LEVEL 1 SFRA: APPENDIX F
 AREAS SUSCEPTIBLE TO GROUNDWATER FLOODING

Sheet No: 11 of 36 Index Number: SDC_11

This document is the property of Jeremy Benn Associates Ltd. It shall not be reproduced in whole or in part, nor disclosed to a third party, without the permission of Jeremy Benn Associates Ltd.





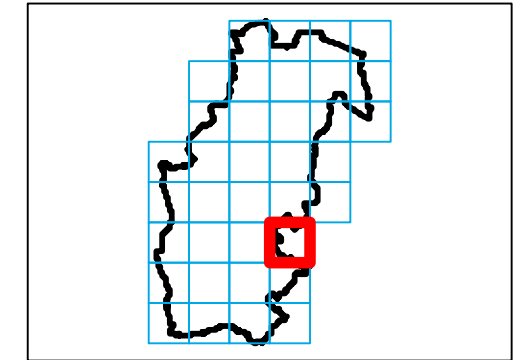
Notes

The Areas Susceptible to Groundwater Flooding (ASTGWF) is a strategic scale map showing groundwater flood areas on a 1km square grid. The data was produced to annotate indicative Flood Risk Areas for Preliminary Flood Risk Assessment (PFRA) studies and allow the Lead Local Flood Authorities (LLFAs) to determine whether there may be a risk of flooding from groundwater.

This data shows the proportion of each 1km grid square where geological and hydrogeological condition show that groundwater might emerge. It does not show the likelihood of groundwater flooding occurring. It does not take account of the chance of flooding from groundwater rebound. This dataset covers a large area of land, and only isolated locations within the overall susceptible area are actually likely to suffer the consequences of groundwater flooding.

The ASTGWF data should be used only in combination with other information, for example local data or historic data. It should not be used as sole evidence for any specific flood risk management, land use planning or other decisions at any scale. However, the data can help to identify areas for assessment at a local scale where finer resolution datasets exist.

Key Plan



Legend

Sevenoaks District Boundary

Areas Susceptible to Ground Water Flooding

- No risk indicated
- < 25%
- >= 25% < 50%
- >= 50% < 75%
- >= 75%

0.5 1 km

REF	Date	Comments
A	Oct 2016	-
B		
C		

This map is based upon Ordnance Survey material with the permission of Ordnance Survey on behalf of the Controller of Her Majesty's Stationery Office © Crown Copyright. Unauthorised reproduction infringes Crown Copyright and may lead to prosecution or civil proceedings. 100019428.

SEVENOAKS DISTRICT COUNCIL

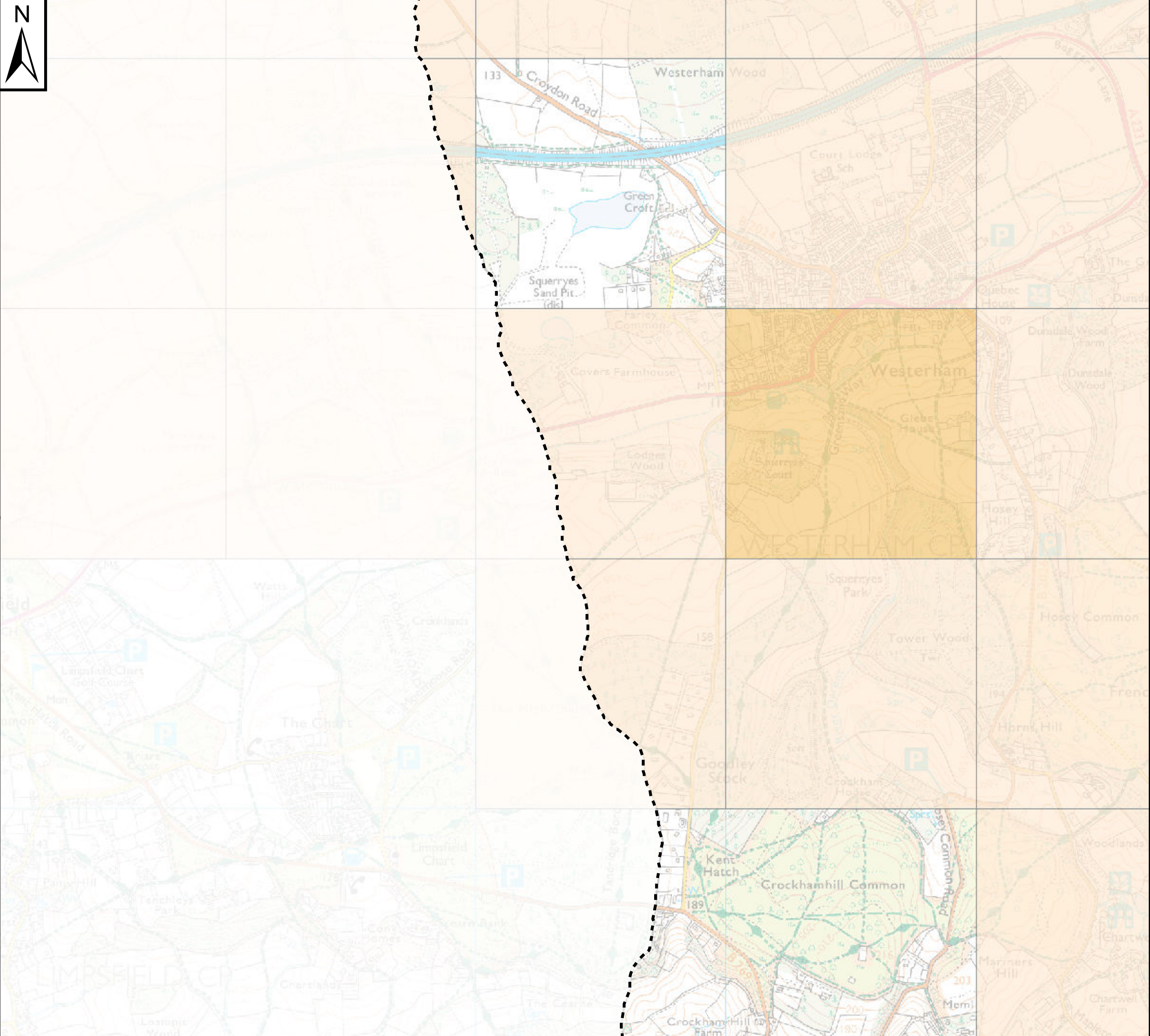
LEVEL 1 SFRA: APPENDIX F

AREAS SUSCEPTIBLE TO GROUNDWATER FLOODING

Sheet No: 12 of 36 Index Number: SDC_12

This document is the property of Jeremy Benn Associates Ltd. It shall not be reproduced in whole or in part, nor disclosed to a third party, without the permission of Jeremy Benn Associates Ltd.





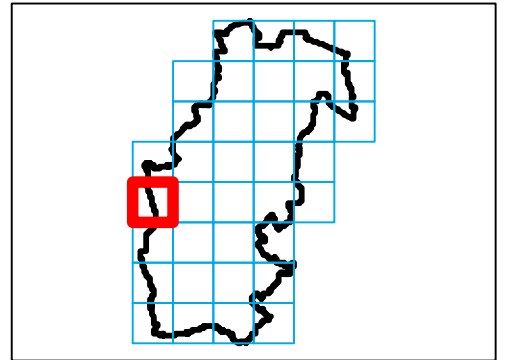
Notes

The Areas Susceptible to Groundwater Flooding (ASTGWF) is a strategic scale map showing groundwater flood areas on a 1km square grid. The data was produced to annotate indicative Flood Risk Areas for Preliminary Flood Risk Assessment (PFRA) studies and allow the Lead Local Flood Authorities (LLFAs) to determine whether there may be a risk of flooding from groundwater.

This data shows the proportion of each 1km grid square where geological and hydrogeological condition show that groundwater might emerge. It does not show the likelihood of groundwater flooding occurring. It does not take account of the chance of flooding from groundwater rebound. This dataset covers a large area of land, and only isolated locations within the overall susceptible area are actually likely to suffer the consequences of groundwater flooding.

The ASTGWF data should be used only in combination with other information, for example local data or historic data. It should not be used as sole evidence for any specific flood risk management, land use planning or other decisions at any scale. However, the data can help to identify areas for assessment at a local scale where finer resolution datasets exist.

Key Plan



Legend

Sevenoaks District Boundary

Areas Susceptible to Ground Water Flooding

- No risk indicated
- < 25%
- >= 25% < 50%
- >= 50% < 75%
- >= 75%



REF	Date	Comments
A	Oct 2016	-
B		
C		

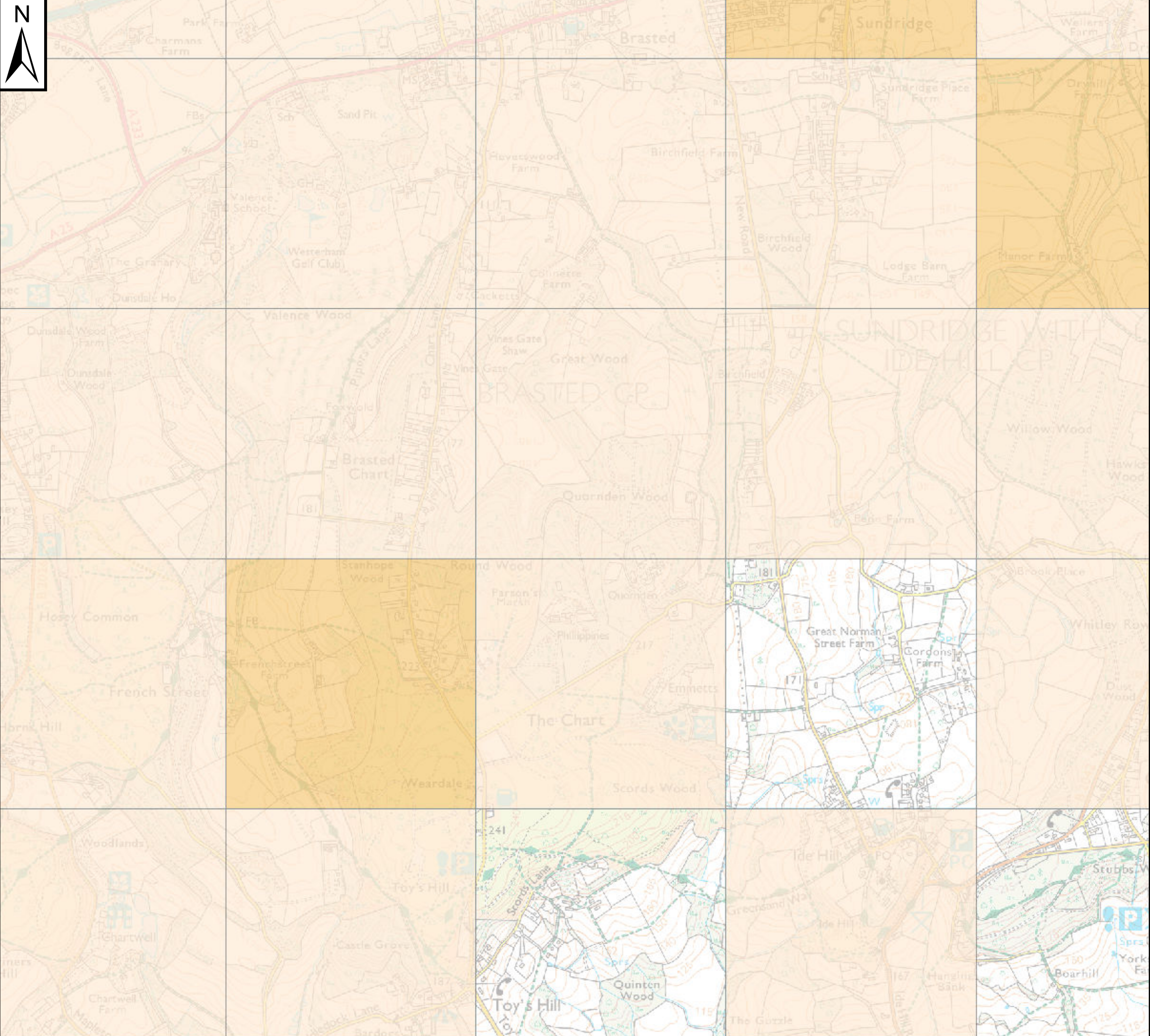
This map is based upon Ordnance Survey material with the permission of Ordnance Survey on behalf of the Controller of Her Majesty's Stationery Office © Crown Copyright. Unauthorised reproduction infringes Crown Copyright and may lead to prosecution or civil proceedings. 100019428.

SEVENOAKS DISTRICT COUNCIL
 LEVEL 1 SFRA: APPENDIX F
 AREAS SUSCEPTIBLE TO GROUNDWATER FLOODING

Sheet No: 13 of 36 Index Number: SDC_13

This document is the property of Jeremy Benn Associates Ltd. It shall not be reproduced in whole or in part, nor disclosed to a third party, without the permission of Jeremy Benn Associates Ltd.





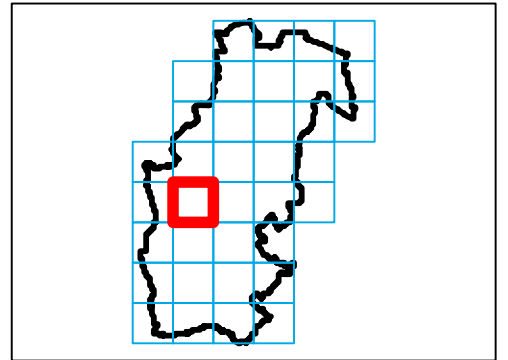
Notes

The Areas Susceptible to Groundwater Flooding (ASTGWF) is a strategic scale map showing groundwater flood areas on a 1km square grid. The data was produced to annotate indicative Flood Risk Areas for Preliminary Flood Risk Assessment (PFRA) studies and allow the Lead Local Flood Authorities (LLFAs) to determine whether there may be a risk of flooding from groundwater.

This data shows the proportion of each 1km grid square where geological and hydrogeological condition show that groundwater might emerge. It does not show the likelihood of groundwater flooding occurring. It does not take account of the chance of flooding from groundwater rebound. This dataset covers a large area of land, and only isolated locations within the overall susceptible area are actually likely to suffer the consequences of groundwater flooding.

The ASTGWF data should be used only in combination with other information, for example local data or historic data. It should not be used as sole evidence for any specific flood risk management, land use planning or other decisions at any scale. However, the data can help to identify areas for assessment at a local scale where finer resolution datasets exist.

Key Plan



Legend

Sevenoaks District Boundary

Areas Susceptible to Ground Water Flooding

- No risk indicated
- < 25%
- >= 25% < 50%
- >= 50% < 75%
- >= 75%



REF	Date	Comments
A	Oct 2016	-
B		
C		

This map is based upon Ordnance Survey material with the permission of Ordnance Survey on behalf of the Controller of Her Majesty's Stationery Office © Crown Copyright. Unauthorised reproduction infringes Crown Copyright and may lead to prosecution or civil proceedings. 100019428.

SEVENOAKS DISTRICT COUNCIL

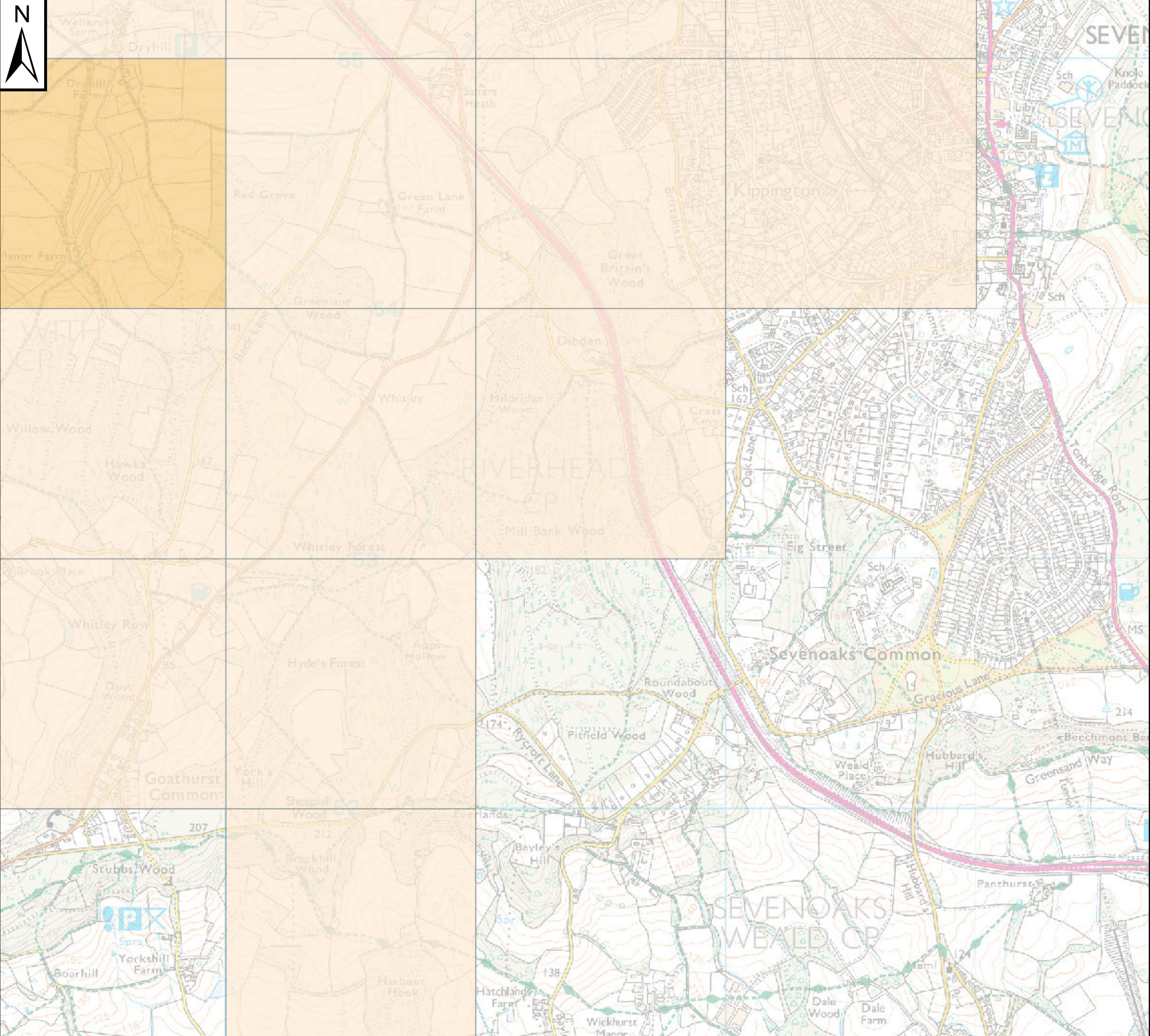
LEVEL 1 SFRA: APPENDIX F

AREAS SUSCEPTIBLE TO GROUNDWATER FLOODING

Sheet No: 14 of 36 Index Number: SDC_14

This document is the property of Jeremy Benn Associates Ltd. It shall not be reproduced in whole or in part, nor disclosed to a third party, without the permission of Jeremy Benn Associates Ltd.





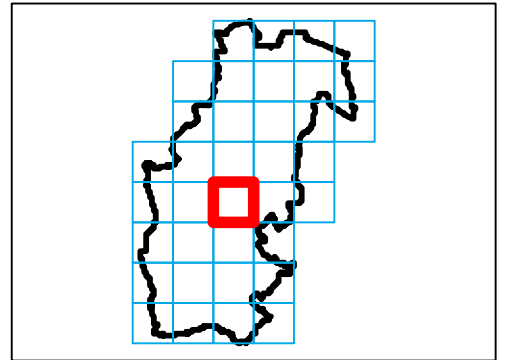
Notes

The Areas Susceptible to Groundwater Flooding (ASTGWF) is a strategic scale map showing groundwater flood areas on a 1km square grid. The data was produced to annotate indicative Flood Risk Areas for Preliminary Flood Risk Assessment (PFRA) studies and allow the Lead Local Flood Authorities (LLFAs) to determine whether there may be a risk of flooding from groundwater.

This data shows the proportion of each 1km grid square where geological and hydrogeological condition show that groundwater might emerge. It does not show the likelihood of groundwater flooding occurring. It does not take account of the chance of flooding from groundwater rebound. This dataset covers a large area of land, and only isolated locations within the overall susceptible area are actually likely to suffer the consequences of groundwater flooding.

The ASTGWF data should be used only in combination with other information, for example local data or historic data. It should not be used as sole evidence for any specific flood risk management, land use planning or other decisions at any scale. However, the data can help to identify areas for assessment at a local scale where finer resolution datasets exist.

Key Plan



Legend

Sevenoaks District Boundary

Areas Susceptible to Ground Water Flooding

- No risk indicated
- < 25%
- >= 25% < 50%
- >= 50% < 75%
- >= 75%



REF	Date	Comments
A	Oct 2016	
B		
C		

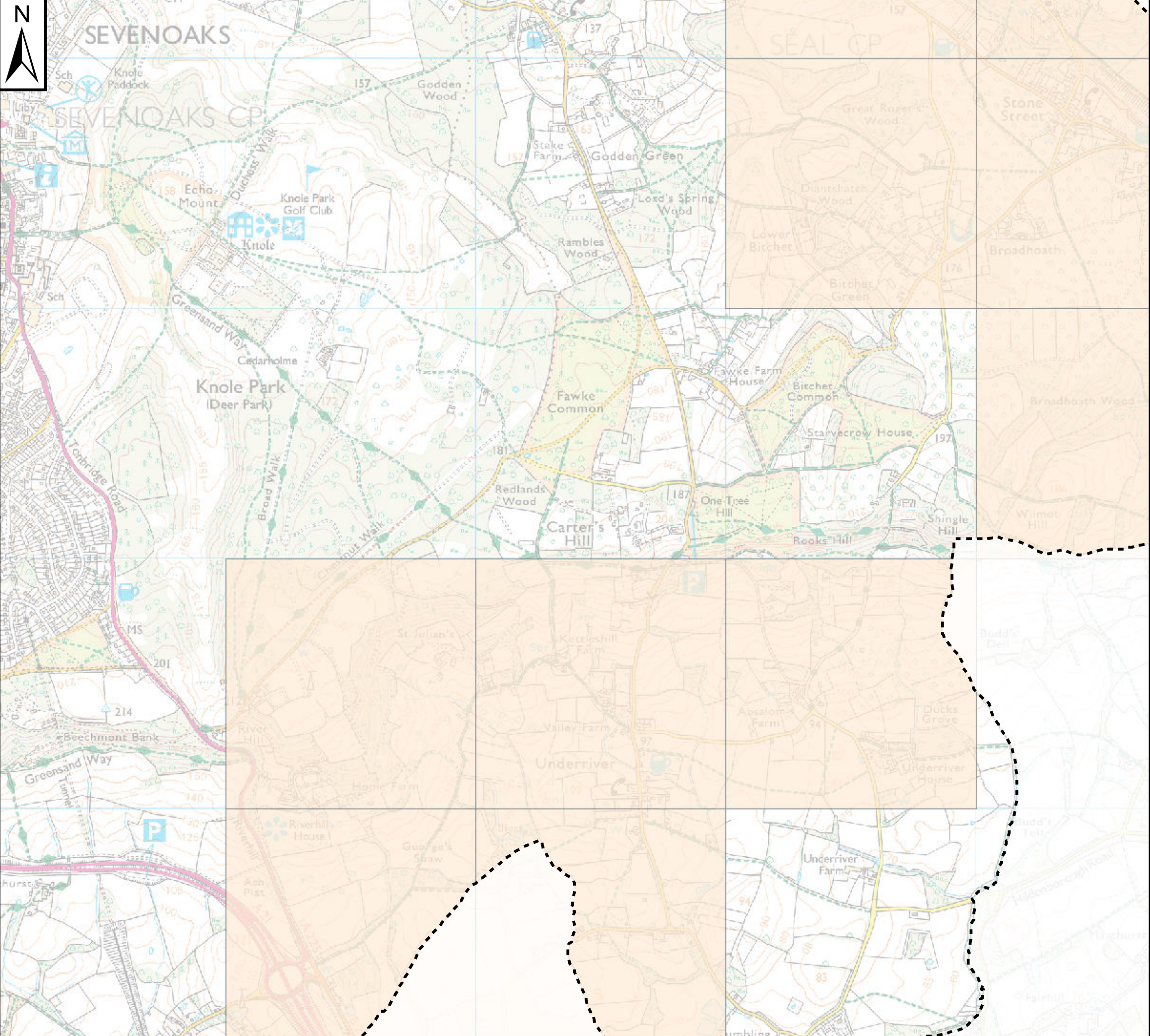
This map is based upon Ordnance Survey material with the permission of Ordnance Survey on behalf of the Controller of Her Majesty's Stationery Office © Crown Copyright. Unauthorised reproduction infringes Crown Copyright and may lead to prosecution or civil proceedings. 100019428.

SEVENOAKS DISTRICT COUNCIL
 LEVEL 1 SFRA: APPENDIX F
 AREAS SUSCEPTIBLE TO GROUNDWATER FLOODING

Sheet No: 15 of 36 Index Number: SDC_15

This document is the property of Jeremy Benn Associates Ltd. It shall not be reproduced in whole or in part, nor disclosed to a third party, without the permission of Jeremy Benn Associates Ltd.





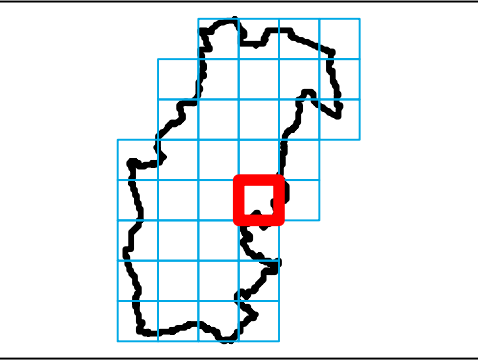
Notes

The Areas Susceptible to Groundwater Flooding (ASTGWF) is a strategic scale map showing groundwater flood areas on a 1km square grid. The data was produced to annotate indicative Flood Risk Areas for Preliminary Flood Risk Assessment (PFRA) studies and allow the Lead Local Flood Authorities (LLFAs) to determine whether there may be a risk of flooding from groundwater.

This data shows the proportion of each 1km grid square where geological and hydrogeological condition show that groundwater might emerge. It does not show the likelihood of groundwater flooding occurring. It does not take account of the chance of flooding from groundwater rebound. This dataset covers a large area of land, and only isolated locations within the overall susceptible area are actually likely to suffer the consequences of groundwater flooding.

The ASTGWF data should be used only in combination with other information, for example local data or historic data. It should not be used as sole evidence for any specific flood risk management, land use planning or other decisions at any scale. However, the data can help to identify areas for assessment at a local scale where finer resolution datasets exist.

Key Plan



Legend

Sevenoaks District Boundary

Areas Susceptible to Ground Water Flooding

- No risk indicated
- < 25%
- >= 25% < 50%
- >= 50% < 75%
- >= 75%



REF	Date	Comments
A	Oct 2016	
B		
C		

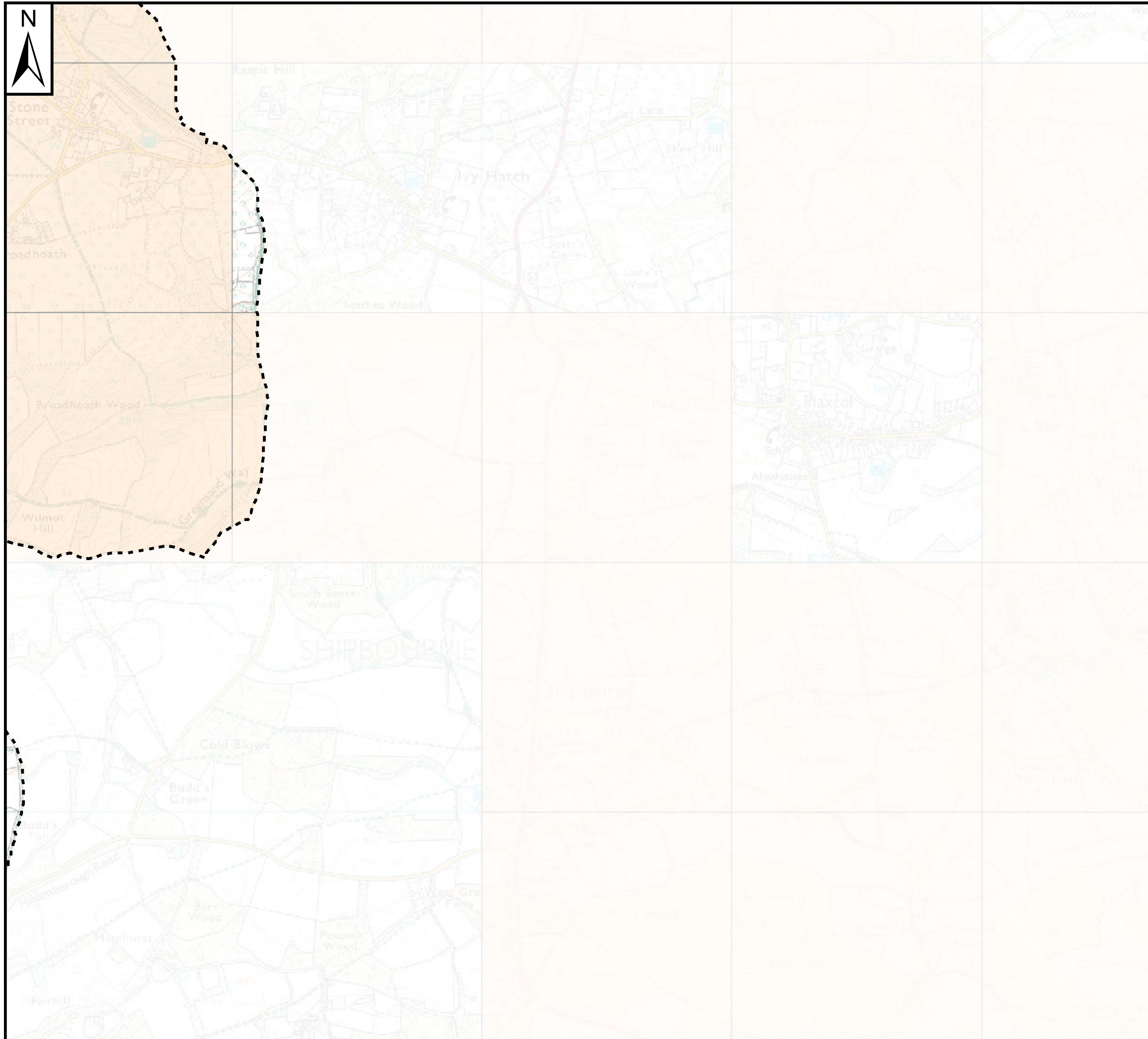
This map is based upon Ordnance Survey material with the permission of Ordnance Survey on behalf of the Controller of Her Majesty's Stationery Office © Crown Copyright. Unauthorised reproduction infringes Crown Copyright and may lead to prosecution or civil proceedings. 100019428.

SEVENOAKS DISTRICT COUNCIL
 LEVEL 1 SFRA: APPENDIX F
 AREAS SUSCEPTIBLE TO GROUNDWATER FLOODING

Sheet No: 16 of 36 Index Number: SDC_16

This document is the property of Jeremy Benn Associates Ltd. It shall not be reproduced in whole or in part, nor disclosed to a third party, without the permission of Jeremy Benn Associates Ltd.





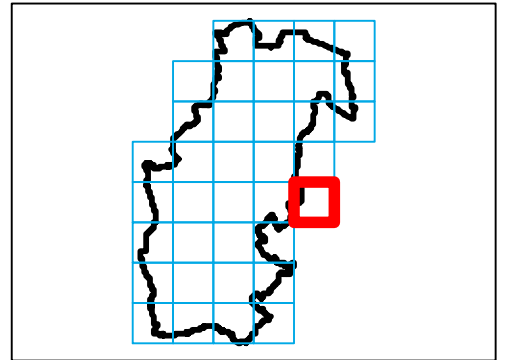
Notes

The Areas Susceptible to Groundwater Flooding (ASTGW) is a strategic scale map showing groundwater flood areas on a 1km square grid. The data was produced to annotate indicative Flood Risk Areas for Preliminary Flood Risk Assessment (PFRA) studies and allow the Lead Local Flood Authorities (LLFAs) to determine whether there may be a risk of flooding from groundwater.

This data shows the proportion of each 1km grid square where geological and hydrogeological condition show that groundwater might emerge. It does not show the likelihood of groundwater flooding occurring. It does not take account of the chance of flooding from groundwater rebound. This dataset covers a large area of land, and only isolated locations within the overall susceptible area are actually likely to suffer the consequences of groundwater flooding.

The ASTGW data should be used only in combination with other information, for example local data or historic data. It should not be used as sole evidence for any specific flood risk management, land use planning or other decisions at any scale. However, the data can help to identify areas for assessment at a local scale where finer resolution datasets exist.

Key Plan



Legend

Sevenoaks District Boundary

Areas Susceptible to Ground Water Flooding

- No risk indicated
- < 25%
- >= 25% < 50%
- >= 50% < 75%
- >= 75%

0.5 1 km

REF	Date	Comments
A	Oct 2016	-
B		
C		

This map is based upon Ordnance Survey material with the permission of Ordnance Survey on behalf of the Controller of Her Majesty's Stationery Office © Crown Copyright. Unauthorised reproduction infringes Crown Copyright and may lead to prosecution or civil proceedings. 100019428.

SEVENOAKS DISTRICT COUNCIL

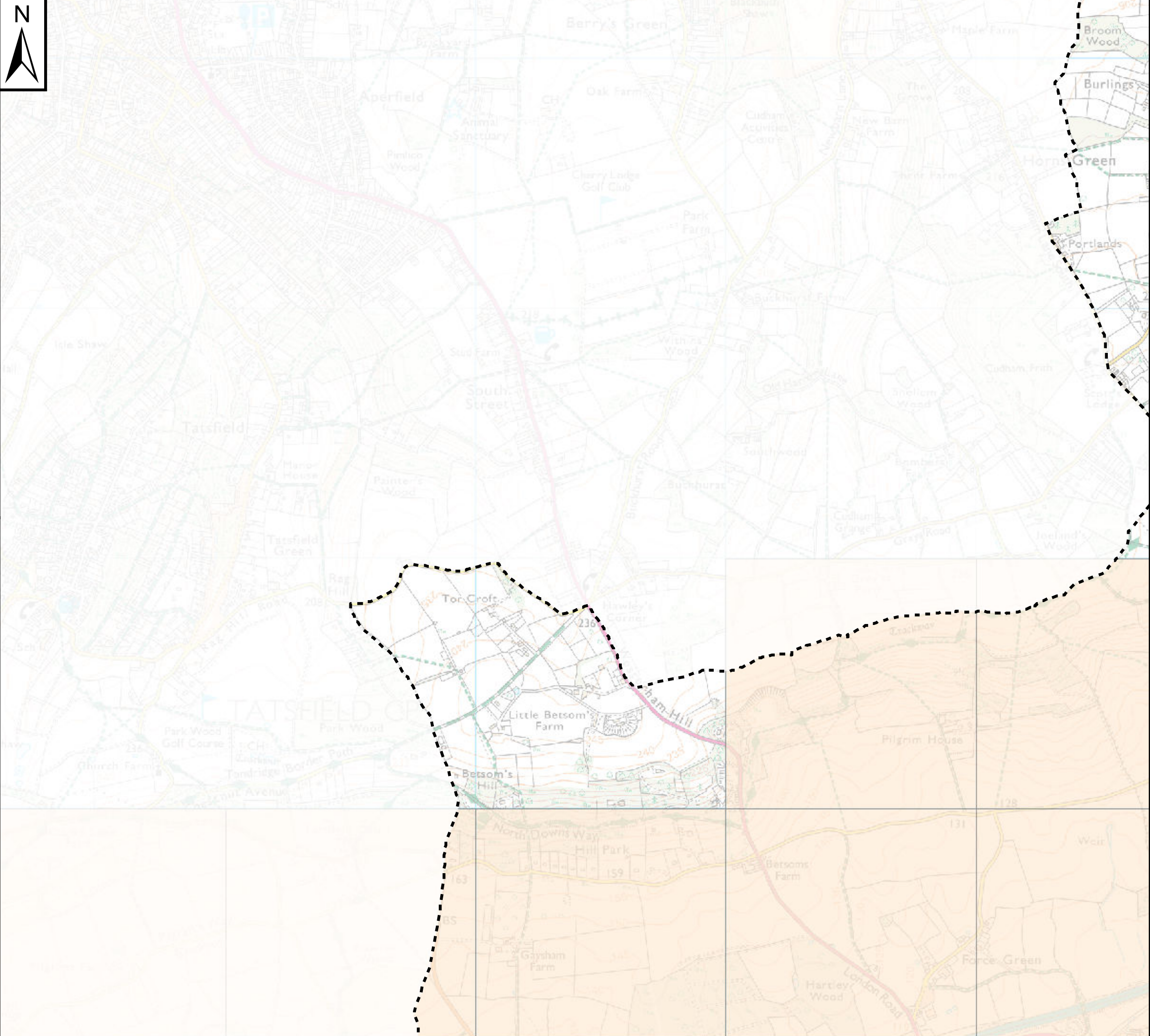
LEVEL 1 SFRA: APPENDIX F

AREAS SUSCEPTIBLE TO GROUNDWATER FLOODING

Sheet No: 17 of 36 Index Number: SDC_17

This document is the property of Jeremy Benn Associates Ltd. It shall not be reproduced in whole or in part, nor disclosed to a third party, without the permission of Jeremy Benn Associates Ltd.





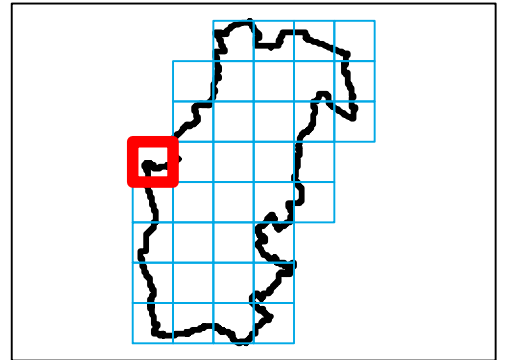
Notes

The Areas Susceptible to Groundwater Flooding (ASTGWF) is a strategic scale map showing groundwater flood areas on a 1km square grid. The data was produced to annotate indicative Flood Risk Areas for Preliminary Flood Risk Assessment (PFRA) studies and allow the Lead Local Flood Authorities (LLFAs) to determine whether there may be a risk of flooding from groundwater.

This data shows the proportion of each 1km grid square where geological and hydrogeological condition show that groundwater might emerge. It does not show the likelihood of groundwater flooding occurring. It does not take account of the chance of flooding from groundwater rebound. This dataset covers a large area of land, and only isolated locations within the overall susceptible area are actually likely to suffer the consequences of groundwater flooding.

The ASTGWF data should be used only in combination with other information, for example local data or historic data. It should not be used as sole evidence for any specific flood risk management, land use planning or other decisions at any scale. However, the data can help to identify areas for assessment at a local scale where finer resolution datasets exist.

Key Plan



Legend

Sevenoaks District Boundary

Areas Susceptible to Ground Water Flooding

- No risk indicated
- < 25%
- >= 25% < 50%
- >= 50% < 75%
- >= 75%



REF	Date	Comments
A	Oct 2016	-
B		
C		

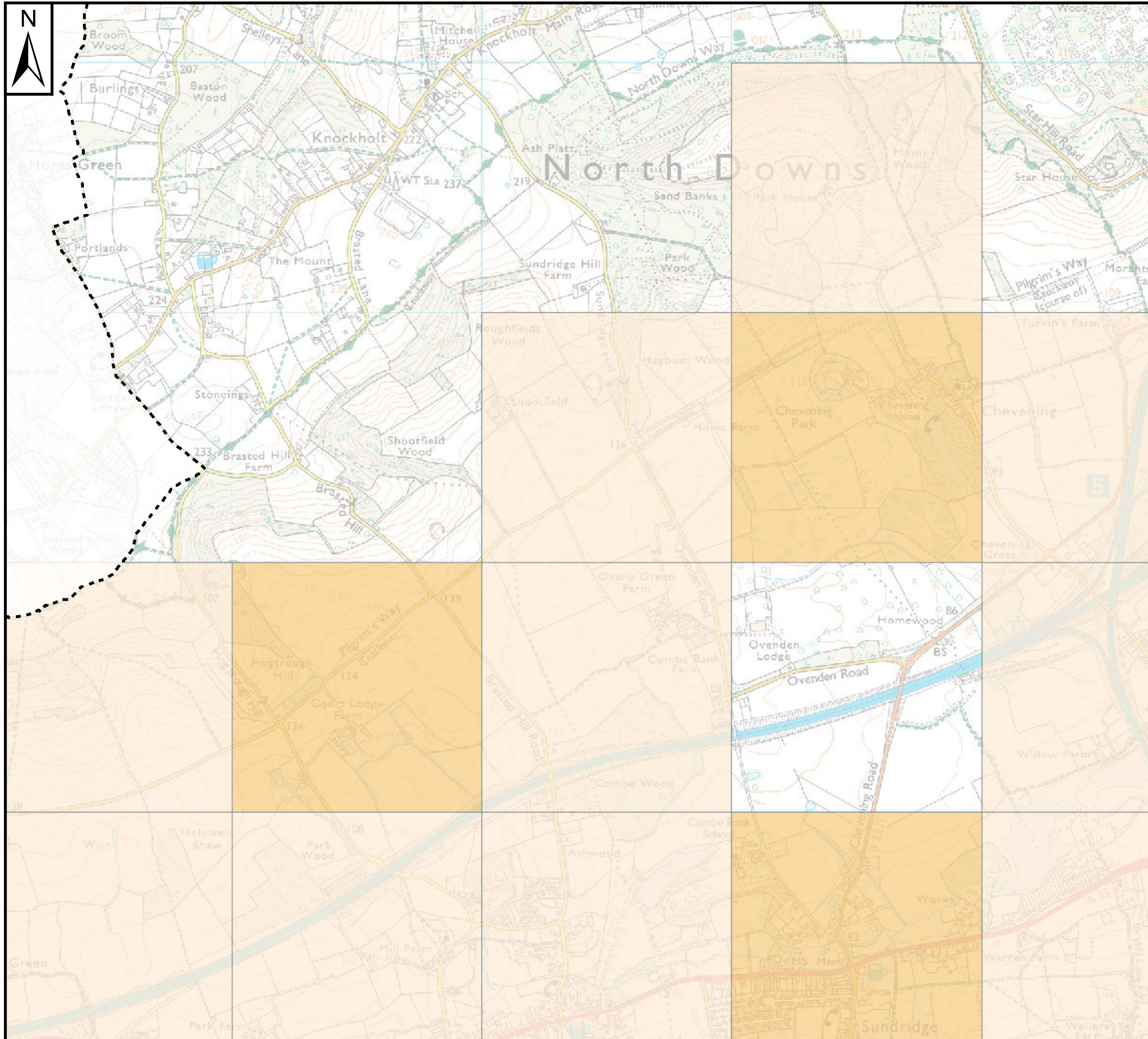
This map is based upon Ordnance Survey material with the permission of Ordnance Survey on behalf of the Controller of Her Majesty's Stationery Office © Crown Copyright. Unauthorised reproduction infringes Crown Copyright and may lead to prosecution or civil proceedings. 100019428.

SEVENOAKS DISTRICT COUNCIL
 LEVEL 1 SFRA: APPENDIX F
 AREAS SUSCEPTIBLE TO GROUNDWATER FLOODING

Sheet No: 18 of 36 Index Number: SDC_18

This document is the property of Jeremy Benn Associates Ltd. It shall not be reproduced in whole or in part, nor disclosed to a third party, without the permission of Jeremy Benn Associates Ltd.





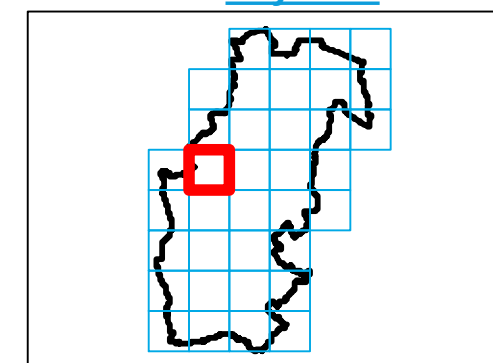
Notes

The Areas Susceptible to Groundwater Flooding (ASTGWF) is a strategic scale map showing groundwater flood areas on a 1km square grid. The data was produced to annotate indicative Flood Risk Areas for Preliminary Flood Risk Assessment (PFRA) studies and allow the Lead Local Flood Authorities (LLFAs) to determine whether there may be a risk of flooding from groundwater.

This data shows the proportion of each 1km grid square where geological and hydrogeological condition show that groundwater might emerge. It does not show the likelihood of groundwater flooding occurring. It does not take account of the chance of flooding from groundwater rebound. This dataset covers a large area of land, and only isolated locations within the overall susceptible area are actually likely to suffer the consequences of groundwater flooding.

The ASTGWF data should be used only in combination with other information, for example local data or historic data. It should not be used as sole evidence for any specific flood risk management, land use planning or other decisions at any scale. However, the data can help to identify areas for assessment at a local scale where finer resolution datasets exist.

Key Plan

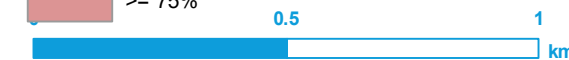


Legend

Sevenoaks District Boundary

Areas Susceptible to Ground Water Flooding

- No risk indicated
- < 25%
- >= 25% < 50%
- >= 50% < 75%
- >= 75%



REF	Date	Comments
A	Oct 2016	-
B		
C		

This map is based upon Ordnance Survey material with the permission of Ordnance Survey on behalf of the Controller of Her Majesty's Stationery Office © Crown Copyright. Unauthorised reproduction infringes Crown Copyright and may lead to prosecution or civil proceedings. 100019428.

SEVENOAKS DISTRICT COUNCIL

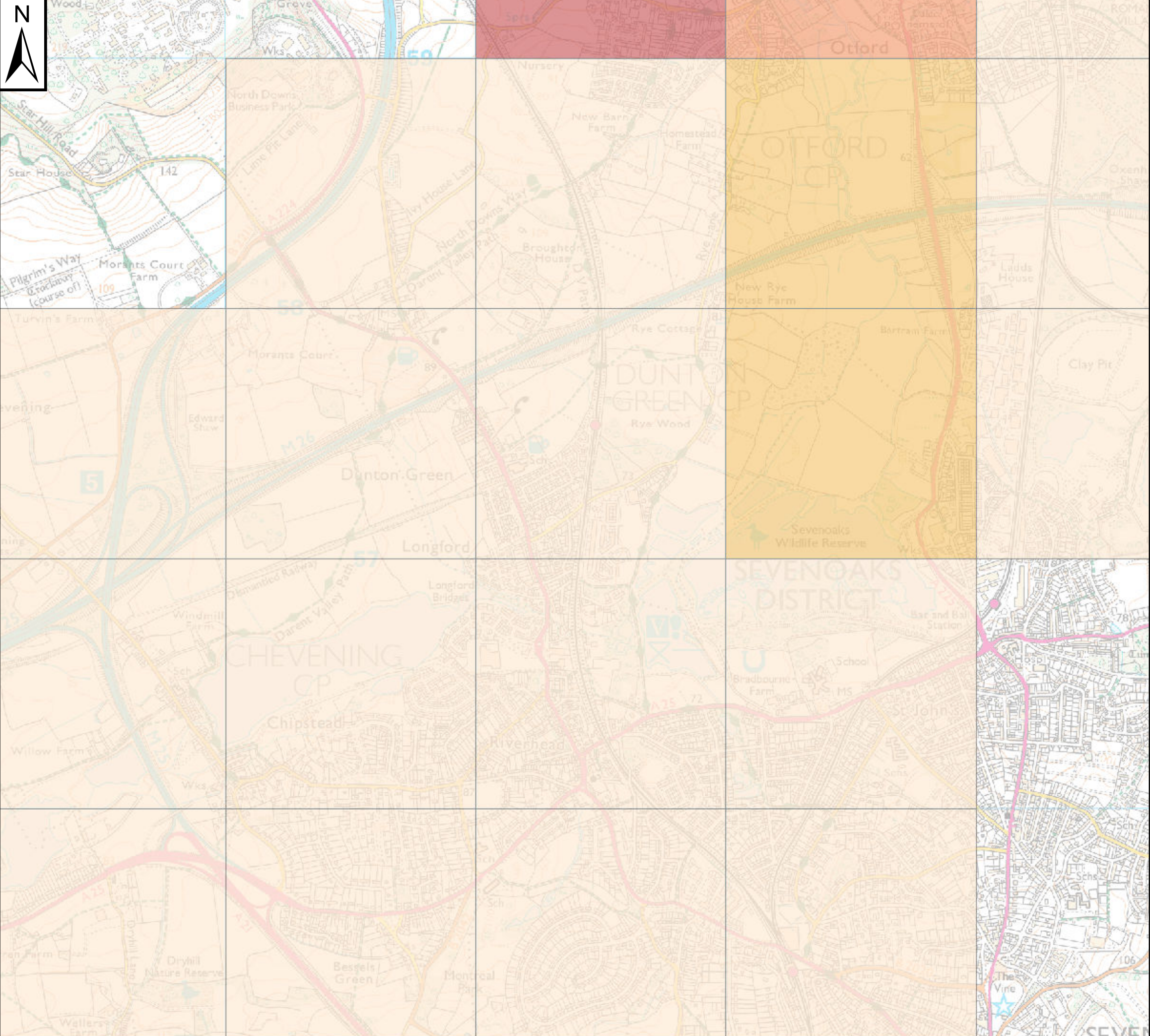
LEVEL 1 SFRA: APPENDIX F

AREAS SUSCEPTIBLE TO GROUNDWATER FLOODING

Sheet No: 19 of 36 Index Number: SDC_19

This document is the property of Jeremy Benn Associates Ltd. It shall not be reproduced in whole or in part, nor disclosed to a third party, without the permission of Jeremy Benn Associates Ltd.





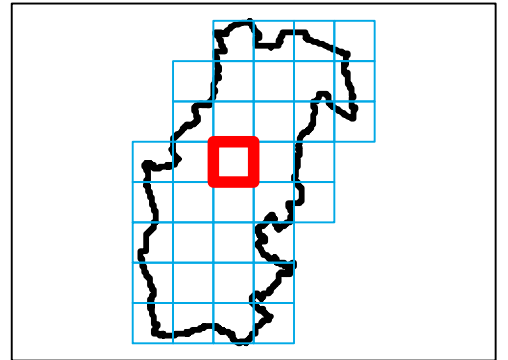
Notes

The Areas Susceptible to Groundwater Flooding (ASTGWF) is a strategic scale map showing groundwater flood areas on a 1km square grid. The data was produced to annotate indicative Flood Risk Areas for Preliminary Flood Risk Assessment (PFRA) studies and allow the Lead Local Flood Authorities (LLFAs) to determine whether there may be a risk of flooding from groundwater.

This data shows the proportion of each 1km grid square where geological and hydrogeological condition show that groundwater might emerge. It does not show the likelihood of groundwater flooding occurring. It does not take account of the chance of flooding from groundwater rebound. This dataset covers a large area of land, and only isolated locations within the overall susceptible area are actually likely to suffer the consequences of groundwater flooding.

The ASTGWF data should be used only in combination with other information, for example local data or historic data. It should not be used as sole evidence for any specific flood risk management, land use planning or other decisions at any scale. However, the data can help to identify areas for assessment at a local scale where finer resolution datasets exist.

Key Plan



Legend

Sevenoaks District Boundary

Areas Susceptible to Ground Water Flooding

- No risk indicated
- < 25%
- >= 25% < 50%
- >= 50% < 75%
- >= 75%



REF	Date	Comments
A	Oct 2016	-
B		
C		

This map is based upon Ordnance Survey material with the permission of Ordnance Survey on behalf of the Controller of Her Majesty's Stationery Office © Crown Copyright. Unauthorised reproduction infringes Crown Copyright and may lead to prosecution or civil proceedings. 100019428.

SEVENOAKS DISTRICT COUNCIL

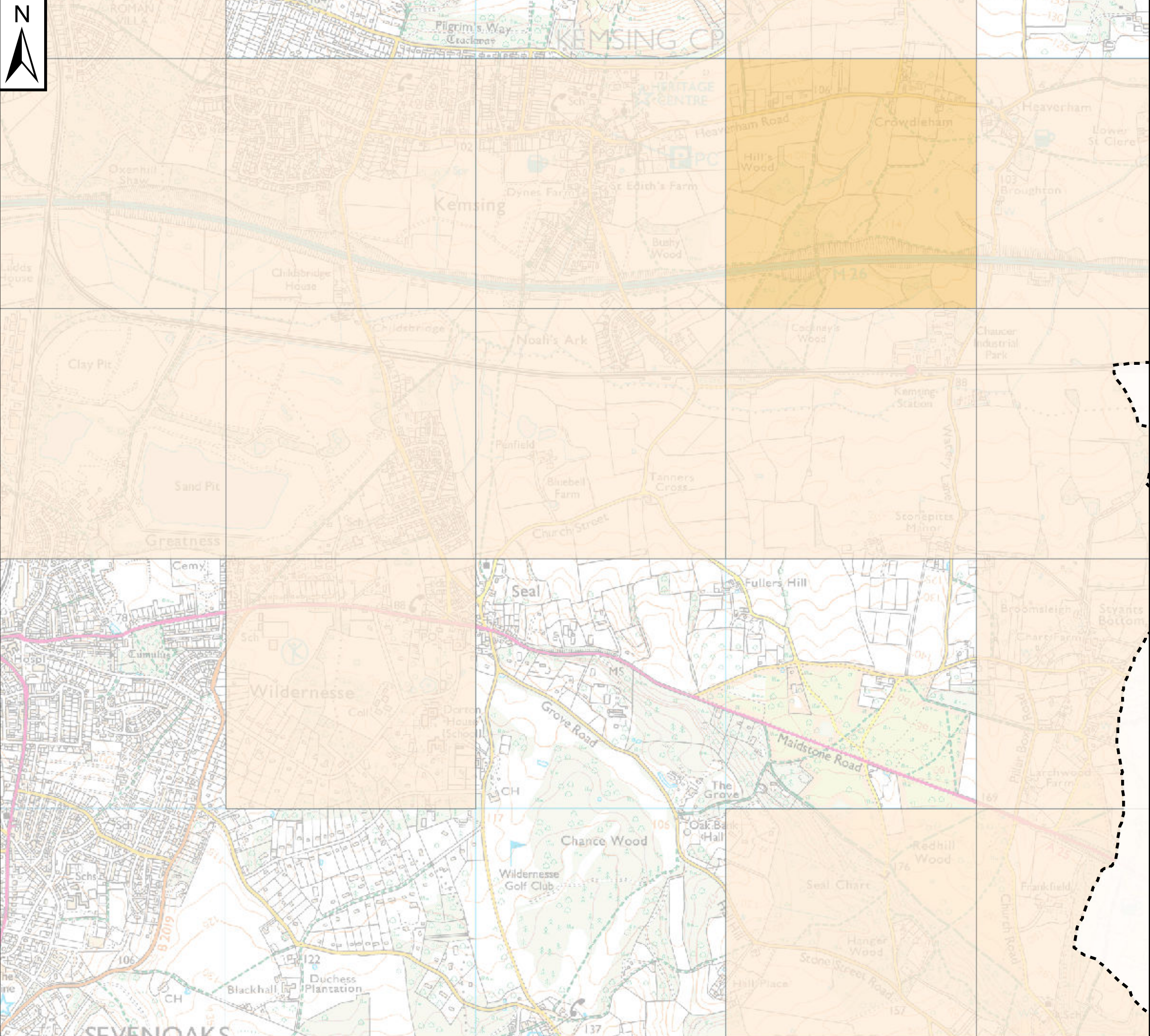
LEVEL 1 SFRA: APPENDIX F

AREAS SUSCEPTIBLE TO GROUNDWATER FLOODING

Sheet No: 20 of 36 Index Number: SDC_20

This document is the property of Jeremy Benn Associates Ltd. It shall not be reproduced in whole or in part, nor disclosed to a third party, without the permission of Jeremy Benn Associates Ltd.





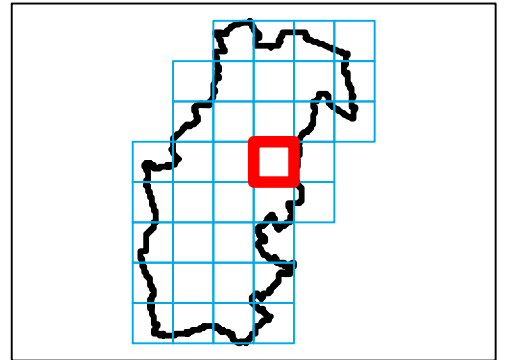
Notes

The Areas Susceptible to Groundwater Flooding (ASTGWF) is a strategic scale map showing groundwater flood areas on a 1km square grid. The data was produced to annotate indicative Flood Risk Areas for Preliminary Flood Risk Assessment (PFRA) studies and allow the Lead Local Flood Authorities (LLFAs) to determine whether there may be a risk of flooding from groundwater.

This data shows the proportion of each 1km grid square where geological and hydrogeological condition show that groundwater might emerge. It does not show the likelihood of groundwater flooding occurring. It does not take account of the chance of flooding from groundwater rebound. This dataset covers a large area of land, and only isolated locations within the overall susceptible area are actually likely to suffer the consequences of groundwater flooding.

The ASTGWF data should be used only in combination with other information, for example local data or historic data. It should not be used as sole evidence for any specific flood risk management, land use planning or other decisions at any scale. However, the data can help to identify areas for assessment at a local scale where finer resolution datasets exist.

Key Plan



Legend

Sevenoaks District Boundary

Areas Susceptible to Ground Water Flooding

- No risk indicated
- < 25%
- >= 25% < 50%
- >= 50% < 75%
- >= 75%



REF	Date	Comments
A	Oct 2016	
B		
C		

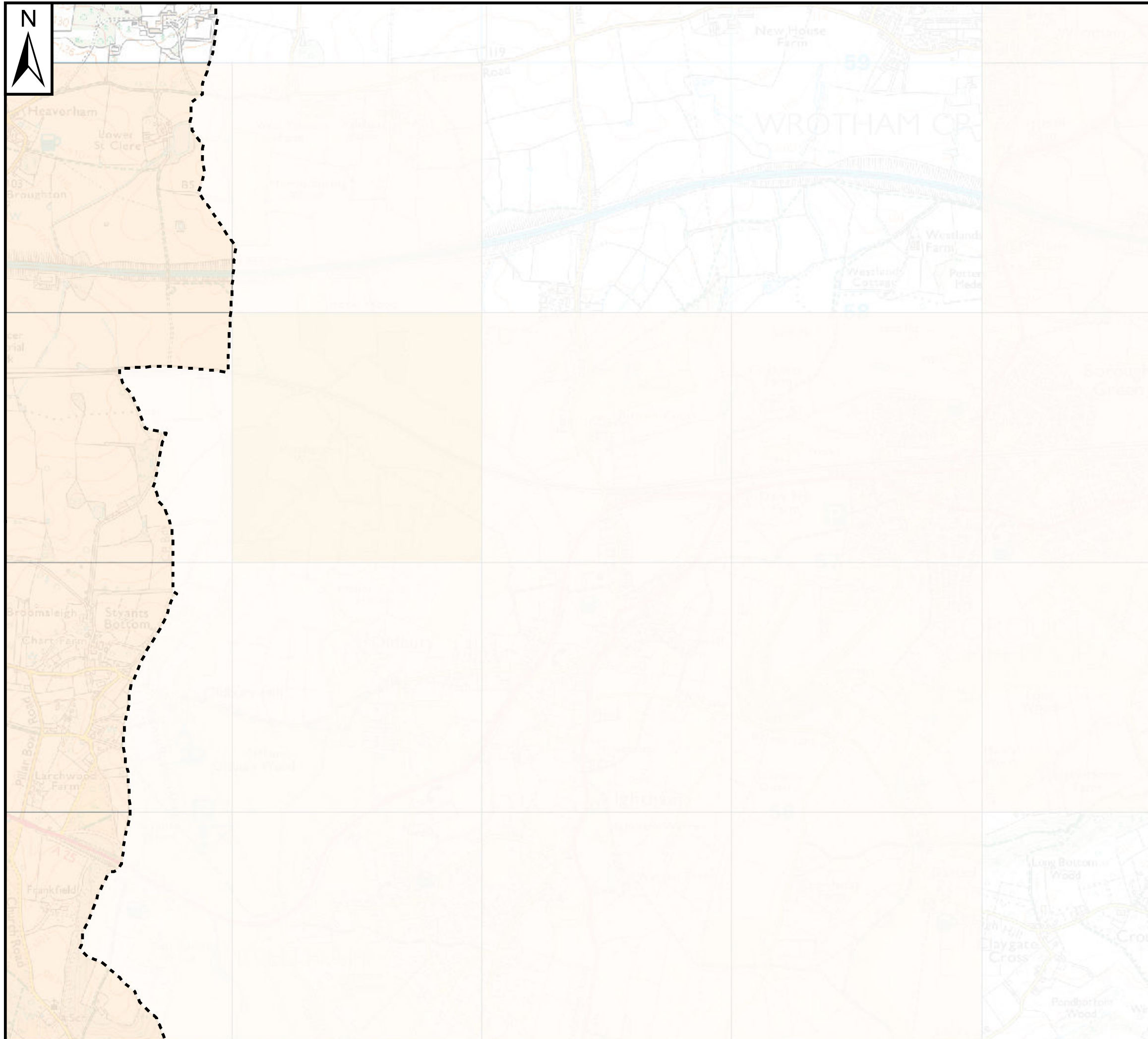
This map is based upon Ordnance Survey material with the permission of Ordnance Survey on behalf of the Controller of Her Majesty's Stationery Office © Crown Copyright. Unauthorised reproduction infringes Crown Copyright and may lead to prosecution or civil proceedings. 100019428.

SEVENOAKS DISTRICT COUNCIL
 LEVEL 1 SFRA: APPENDIX F
 AREAS SUSCEPTIBLE TO GROUNDWATER FLOODING

Sheet No: 21 of 36 Index Number: SDC_21

This document is the property of Jeremy Benn Associates Ltd. It shall not be reproduced in whole or in part, nor disclosed to a third party, without the permission of Jeremy Benn Associates Ltd.





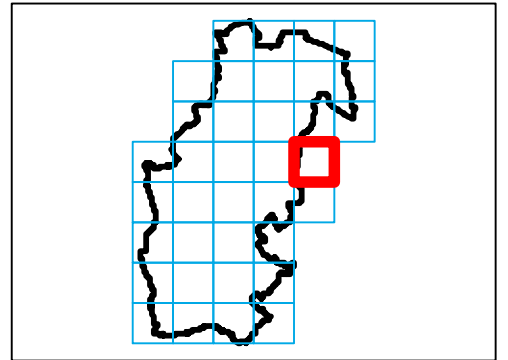
Notes

The Areas Susceptible to Groundwater Flooding (ASTGW) is a strategic scale map showing groundwater flood areas on a 1km square grid. The data was produced to annotate indicative Flood Risk Areas for Preliminary Flood Risk Assessment (PFRA) studies and allow the Lead Local Flood Authorities (LLFAs) to determine whether there may be a risk of flooding from groundwater.

This data shows the proportion of each 1km grid square where geological and hydrogeological condition show that groundwater might emerge. It does not show the likelihood of groundwater flooding occurring. It does not take account of the chance of flooding from groundwater rebound. This dataset covers a large area of land, and only isolated locations within the overall susceptible area are actually likely to suffer the consequences of groundwater flooding.

The ASTGW data should be used only in combination with other information, for example local data or historic data. It should not be used as sole evidence for any specific flood risk management, land use planning or other decisions at any scale. However, the data can help to identify areas for assessment at a local scale where finer resolution datasets exist.

Key Plan



Legend

Sevenoaks District Boundary

Areas Susceptible to Ground Water Flooding

- No risk indicated
- < 25%
- >= 25% < 50%
- >= 50% < 75%
- >= 75%

0.5 1 km

REF	Date	Comments
A	Oct 2016	-
B		
C		

This map is based upon Ordnance Survey material with the permission of Ordnance Survey on behalf of the Controller of Her Majesty's Stationery Office © Crown Copyright. Unauthorised reproduction infringes Crown Copyright and may lead to prosecution or civil proceedings. 100019428.

SEVENOAKS DISTRICT COUNCIL

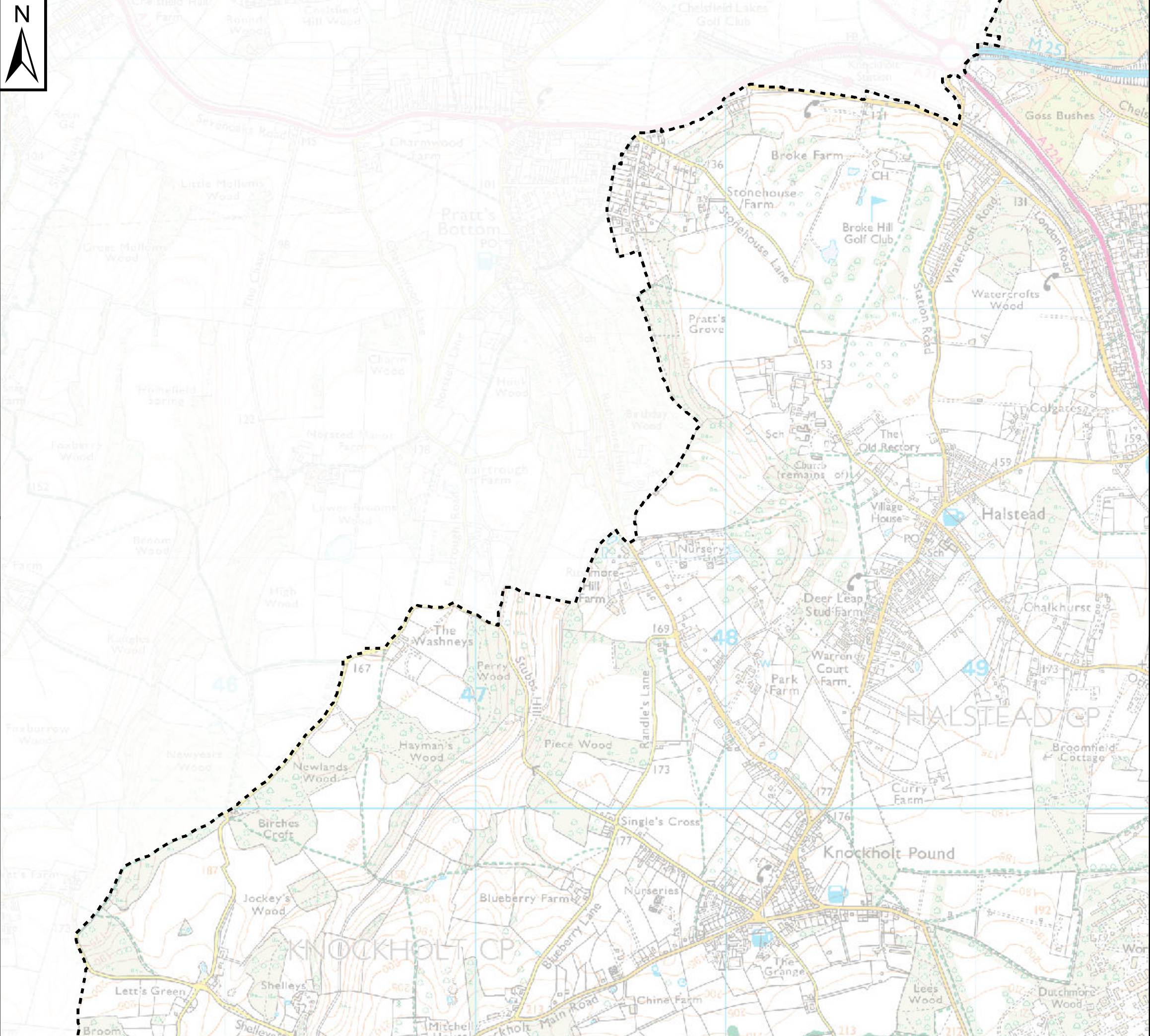
LEVEL 1 SFRA: APPENDIX F

AREAS SUSCEPTIBLE TO GROUNDWATER FLOODING

Sheet No: 22 of 36 Index Number: SDC_22

This document is the property of Jeremy Benn Associates Ltd. It shall not be reproduced in whole or in part, nor disclosed to a third party, without the permission of Jeremy Benn Associates Ltd.





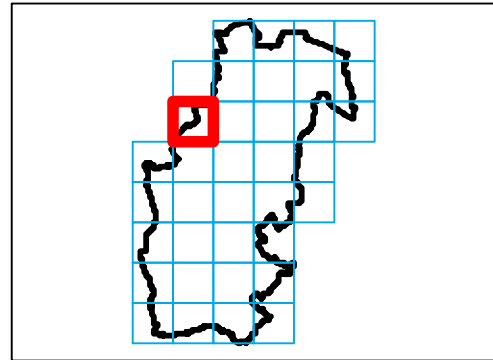
Notes

The Areas Susceptible to Groundwater Flooding (ASTGWF) is a strategic scale map showing groundwater flood areas on a 1km square grid. The data was produced to annotate indicative Flood Risk Areas for Preliminary Flood Risk Assessment (PFRA) studies and allow the Lead Local Flood Authorities (LLFAs) to determine whether there may be a risk of flooding from groundwater.

This data shows the proportion of each 1km grid square where geological and hydrogeological condition show that groundwater might emerge. It does not show the likelihood of groundwater flooding occurring. It does not take account of the chance of flooding from groundwater rebound. This dataset covers a large area of land, and only isolated locations within the overall susceptible area are actually likely to suffer the consequences of groundwater flooding.

The ASTGWF data should be used only in combination with other information, for example local data or historic data. It should not be used as sole evidence for any specific flood risk management, land use planning or other decisions at any scale. However, the data can help to identify areas for assessment at a local scale where finer resolution datasets exist.

Key Plan



Legend

Sevenoaks District Boundary

Areas Susceptible to Ground Water Flooding

- No risk indicated
- < 25%
- >= 25% < 50%
- >= 50% < 75%
- >= 75%



REF	Date	Comments
A	Oct 2016	
B		
C		

This map is based upon Ordnance Survey material with the permission of Ordnance Survey on behalf of the Controller of Her Majesty's Stationery Office © Crown Copyright. Unauthorised reproduction infringes Crown Copyright and may lead to prosecution or civil proceedings. 100019428.

SEVENOAKS DISTRICT COUNCIL

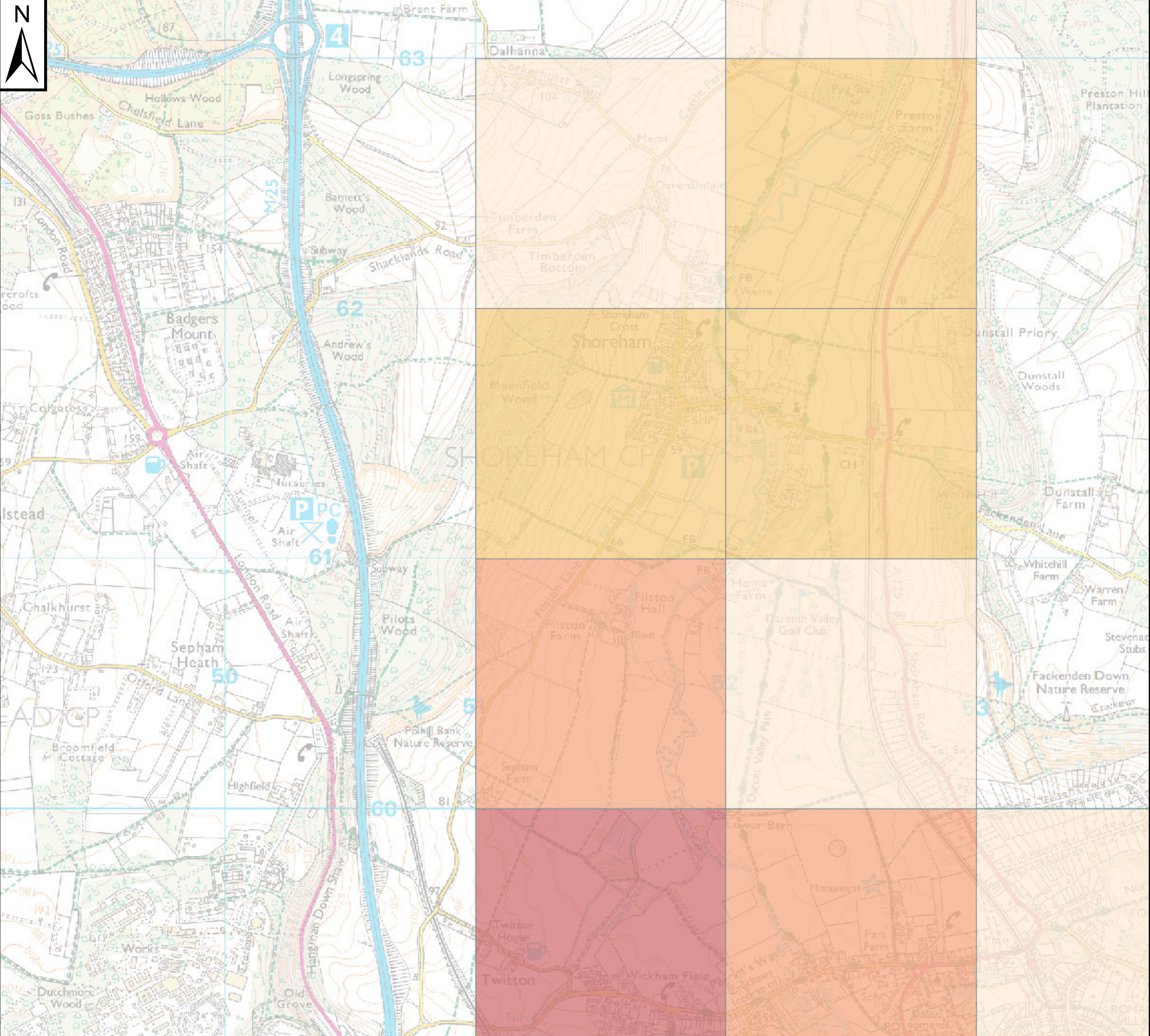
LEVEL 1 SFRA: APPENDIX F

AREAS SUSCEPTIBLE TO GROUNDWATER FLOODING

Sheet No: 23 of 36 Index Number: SDC_23

This document is the property of Jeremy Benn Associates Ltd. It shall not be reproduced in whole or in part, nor disclosed to a third party, without the permission of Jeremy Benn Associates Ltd.





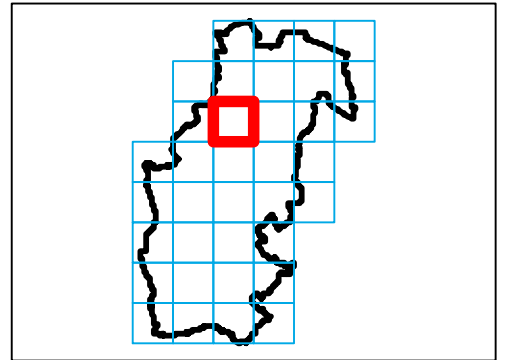
Notes

The Areas Susceptible to Groundwater Flooding (ASTGWF) is a strategic scale map showing groundwater flood areas on a 1km square grid. The data was produced to annotate indicative Flood Risk Areas for Preliminary Flood Risk Assessment (PFRA) studies and allow the Lead Local Flood Authorities (LLFAs) to determine whether there may be a risk of flooding from groundwater.

This data shows the proportion of each 1km grid square where geological and hydrogeological condition show that groundwater might emerge. It does not show the likelihood of groundwater flooding occurring. It does not take account of the chance of flooding from groundwater rebound. This dataset covers a large area of land, and only isolated locations within the overall susceptible area are actually likely to suffer the consequences of groundwater flooding.

The ASTGWF data should be used only in combination with other information, for example local data or historic data. It should not be used as sole evidence for any specific flood risk management, land use planning or other decisions at any scale. However, the data can help to identify areas for assessment at a local scale where finer resolution datasets exist.

Key Plan



Legend

Sevenoaks District Boundary

Areas Susceptible to Ground Water Flooding

- No risk indicated
- < 25%
- >= 25% < 50%
- >= 50% < 75%
- >= 75%



REF	Date	Comments
A	Oct 2016	
B		
C		

This map is based upon Ordnance Survey material with the permission of Ordnance Survey on behalf of the Controller of Her Majesty's Stationery Office © Crown Copyright. Unauthorised reproduction infringes Crown Copyright and may lead to prosecution or civil proceedings. 100019428.

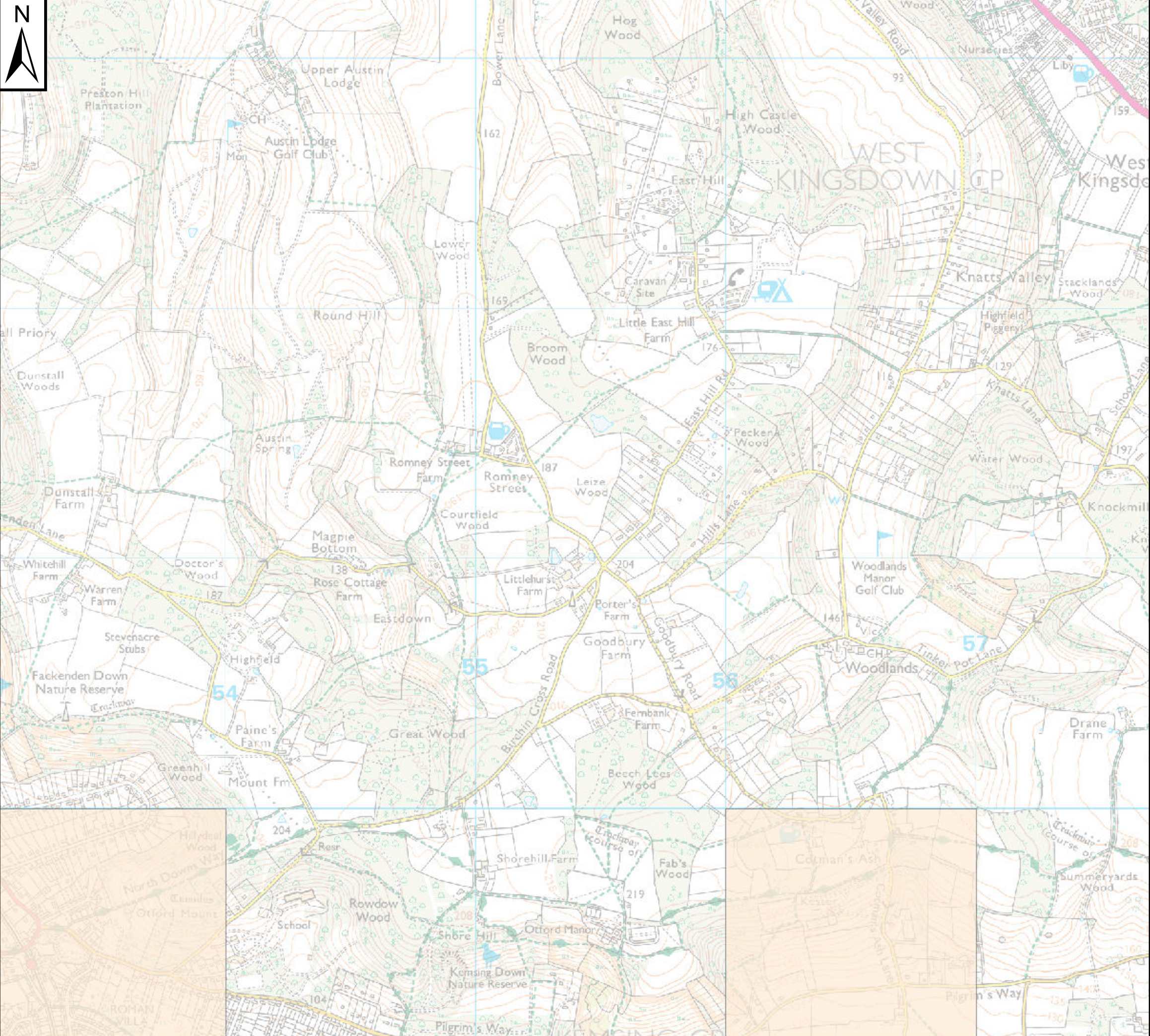
SEVENOAKS DISTRICT COUNCIL

LEVEL 1 SFRA: APPENDIX F
AREAS SUSCEPTIBLE TO GROUNDWATER FLOODING

Sheet No: 24 of 36 Index Number: SDC_24

This document is the property of Jeremy Benn Associates Ltd. It shall not be reproduced in whole or in part, nor disclosed to a third party, without the permission of Jeremy Benn Associates Ltd.





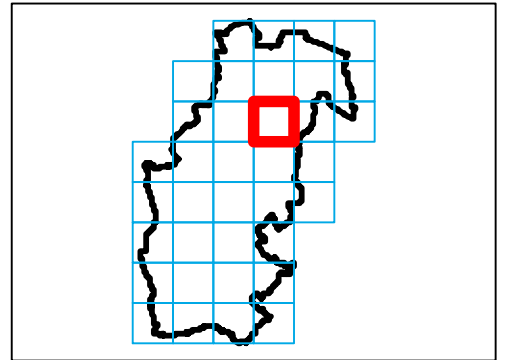
Notes

The Areas Susceptible to Groundwater Flooding (ASTGWF) is a strategic scale map showing groundwater flood areas on a 1km square grid. The data was produced to annotate indicative Flood Risk Areas for Preliminary Flood Risk Assessment (PFRA) studies and allow the Lead Local Flood Authorities (LLFAs) to determine whether there may be a risk of flooding from groundwater.

This data shows the proportion of each 1km grid square where geological and hydrogeological condition show that groundwater might emerge. It does not show the likelihood of groundwater flooding occurring. It does not take account of the chance of flooding from groundwater rebound. This dataset covers a large area of land, and only isolated locations within the overall susceptible area are actually likely to suffer the consequences of groundwater flooding.

The ASTGWF data should be used only in combination with other information, for example local data or historic data. It should not be used as sole evidence for any specific flood risk management, land use planning or other decisions at any scale. However, the data can help to identify areas for assessment at a local scale where finer resolution datasets exist.

Key Plan



Legend

Sevenoaks District Boundary

Areas Susceptible to Ground Water Flooding

- No risk indicated
- < 25%
- >= 25% < 50%
- >= 50% < 75%
- >= 75%



REF	Date	Comments
A	Oct 2016	
B		
C		

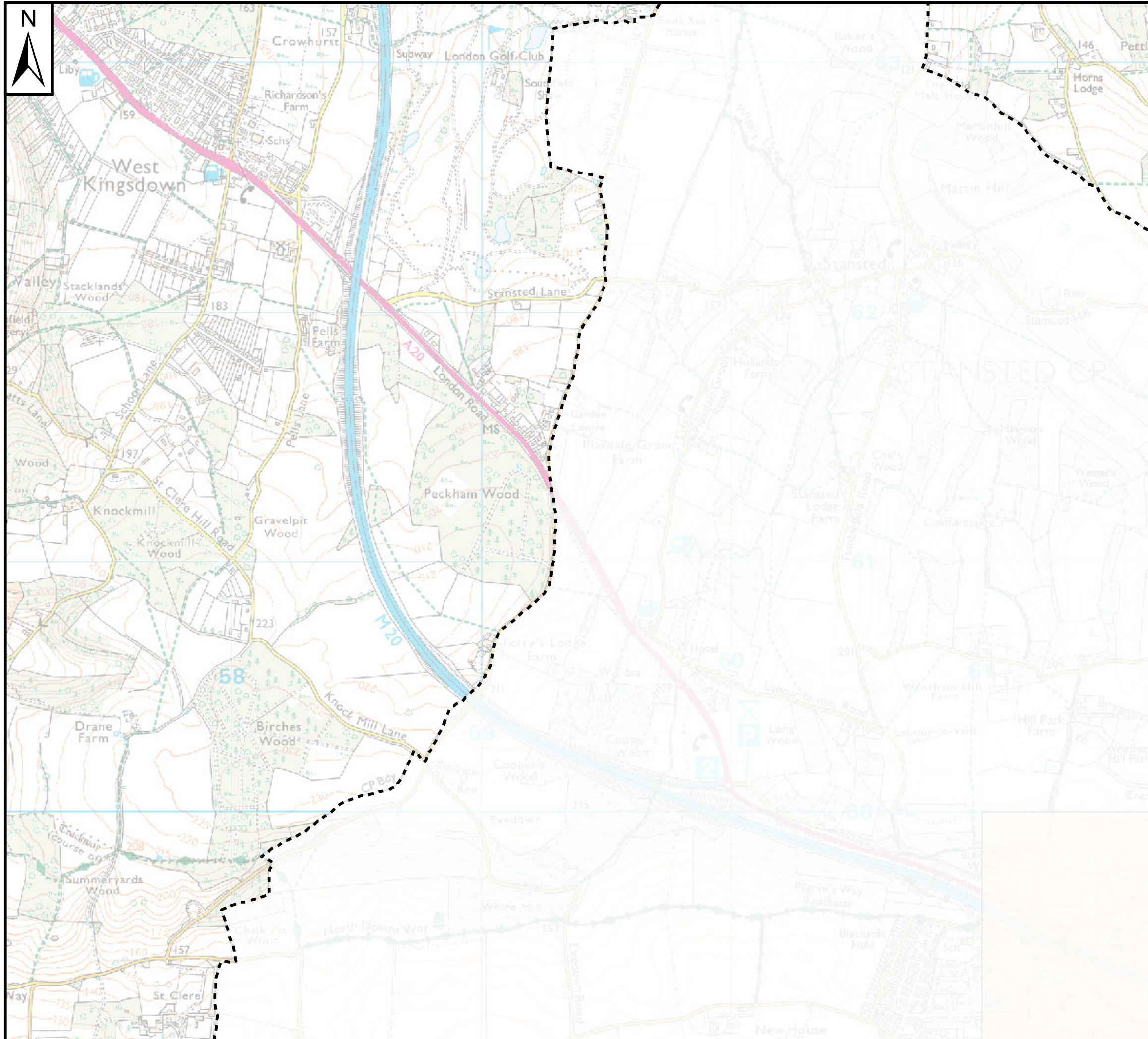
This map is based upon Ordnance Survey material with the permission of Ordnance Survey on behalf of the Controller of Her Majesty's Stationery Office © Crown Copyright. Unauthorised reproduction infringes Crown Copyright and may lead to prosecution or civil proceedings. 100019428.

SEVENOAKS DISTRICT COUNCIL
 LEVEL 1 SFRA: APPENDIX F
 AREAS SUSCEPTIBLE TO GROUNDWATER FLOODING

Sheet No: 25 of 36 Index Number: SDC_25

This document is the property of Jeremy Benn Associates Ltd. It shall not be reproduced in whole or in part, nor disclosed to a third party, without the permission of Jeremy Benn Associates Ltd.





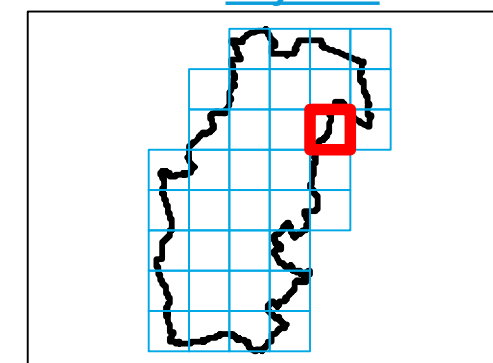
Notes

The Areas Susceptible to Groundwater Flooding (ASTGW) is a strategic scale map showing groundwater flood areas on a 1km square grid. The data was produced to annotate indicative Flood Risk Areas for Preliminary Flood Risk Assessment (PFRA) studies and allow the Lead Local Flood Authorities (LLFAs) to determine whether there may be a risk of flooding from groundwater.

This data shows the proportion of each 1km grid square where geological and hydrogeological condition show that groundwater might emerge. It does not show the likelihood of groundwater flooding occurring. It does not take account of the chance of flooding from groundwater rebound. This dataset covers a large area of land, and only isolated locations within the overall susceptible area are actually likely to suffer the consequences of groundwater flooding.

The ASTGW data should be used only in combination with other information, for example local data or historic data. It should not be used as sole evidence for any specific flood risk management, land use planning or other decisions at any scale. However, the data can help to identify areas for assessment at a local scale where finer resolution datasets exist.

Key Plan

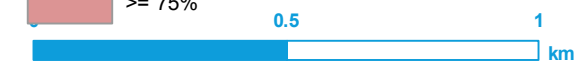


Legend

Sevenoaks District Boundary

Areas Susceptible to Ground Water Flooding

- No risk indicated
- < 25%
- >= 25% < 50%
- >= 50% < 75%
- >= 75%



REF	Date	Comments
A	Oct 2016	-
B		
C		

This map is based upon Ordnance Survey material with the permission of Ordnance Survey on behalf of the Controller of Her Majesty's Stationery Office © Crown Copyright. Unauthorised reproduction infringes Crown Copyright and may lead to prosecution or civil proceedings. 100019428.

SEVENOAKS DISTRICT COUNCIL

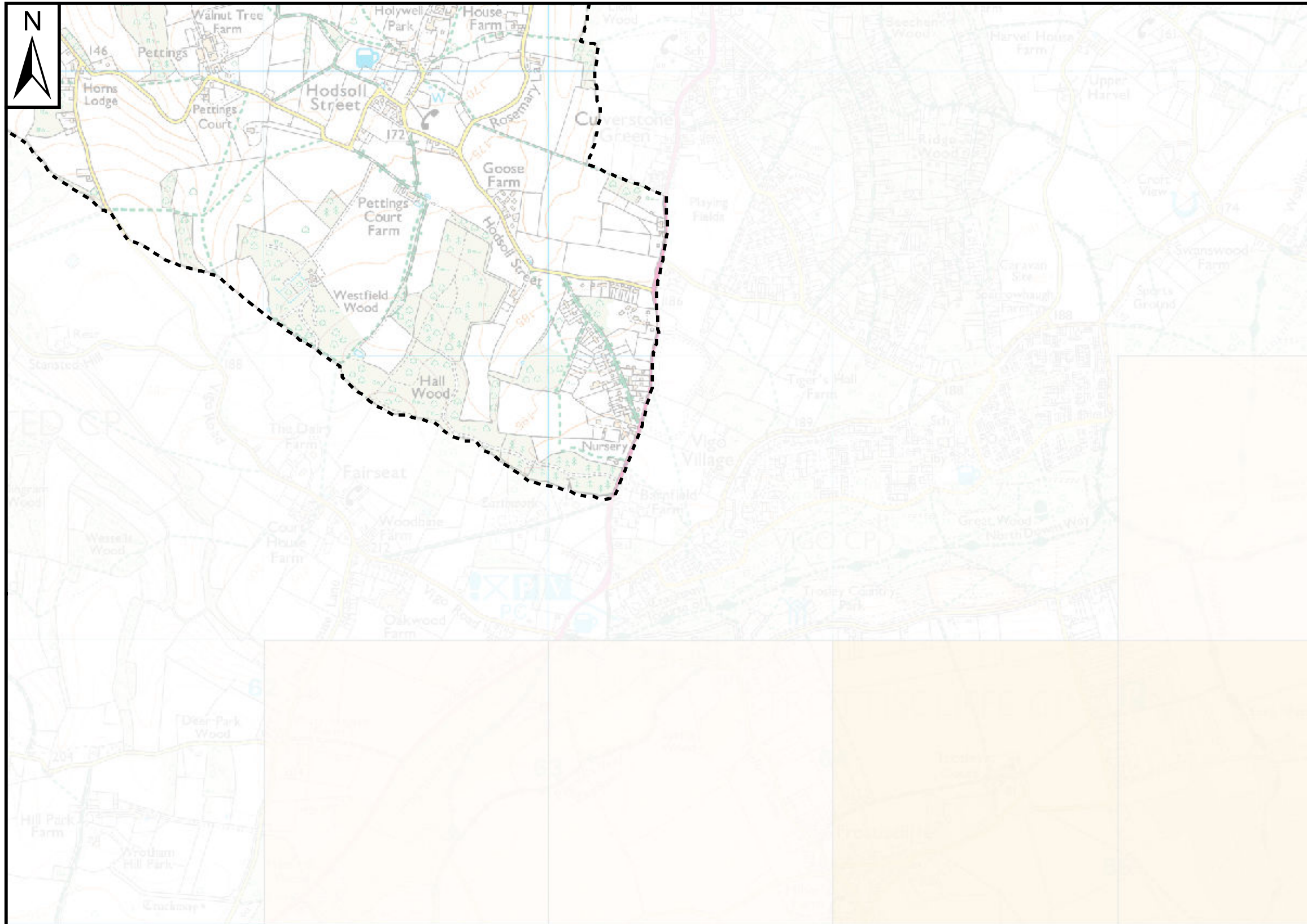
LEVEL 1 SFRA: APPENDIX F

AREAS SUSCEPTIBLE TO GROUNDWATER FLOODING

Sheet No: 26 of 36 Index Number: SDC_26

This document is the property of Jeremy Benn Associates Ltd. It shall not be reproduced in whole or in part, nor disclosed to a third party, without the permission of Jeremy Benn Associates Ltd.





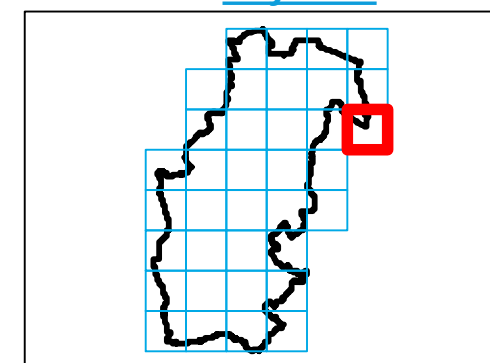
Notes

The Areas Susceptible to Groundwater Flooding (ASTGWF) is a strategic scale map showing groundwater flood areas on a 1km square grid. The data was produced to annotate indicative Flood Risk Areas for Preliminary Flood Risk Assessment (PFRA) studies and allow the Lead Local Flood Authorities (LLFAs) to determine whether there may be a risk of flooding from groundwater.

This data shows the proportion of each 1km grid square where geological and hydrogeological condition show that groundwater might emerge. It does not show the likelihood of groundwater flooding occurring. It does not take account of the chance of flooding from groundwater rebound. This dataset covers a large area of land, and only isolated locations within the overall susceptible area are actually likely to suffer the consequences of groundwater flooding.

The ASTGWF data should be used only in combination with other information, for example local data or historic data. It should not be used as sole evidence for any specific flood risk management, land use planning or other decisions at any scale. However, the data can help to identify areas for assessment at a local scale where finer resolution datasets exist.

Key Plan

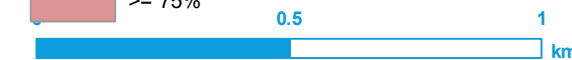


Legend

Sevenoaks District Boundary

Areas Susceptible to Ground Water Flooding

- No risk indicated
- < 25%
- >= 25% < 50%
- >= 50% < 75%
- >= 75%



REF	Date	Comments
A	Oct 2016	-
B		
C		

This map is based upon Ordnance Survey material with the permission of Ordnance Survey on behalf of the Controller of Her Majesty's Stationery Office © Crown Copyright. Unauthorised reproduction infringes Crown Copyright and may lead to prosecution or civil proceedings. 100019428.

SEVENOAKS DISTRICT COUNCIL

LEVEL 1 SFRA: APPENDIX F

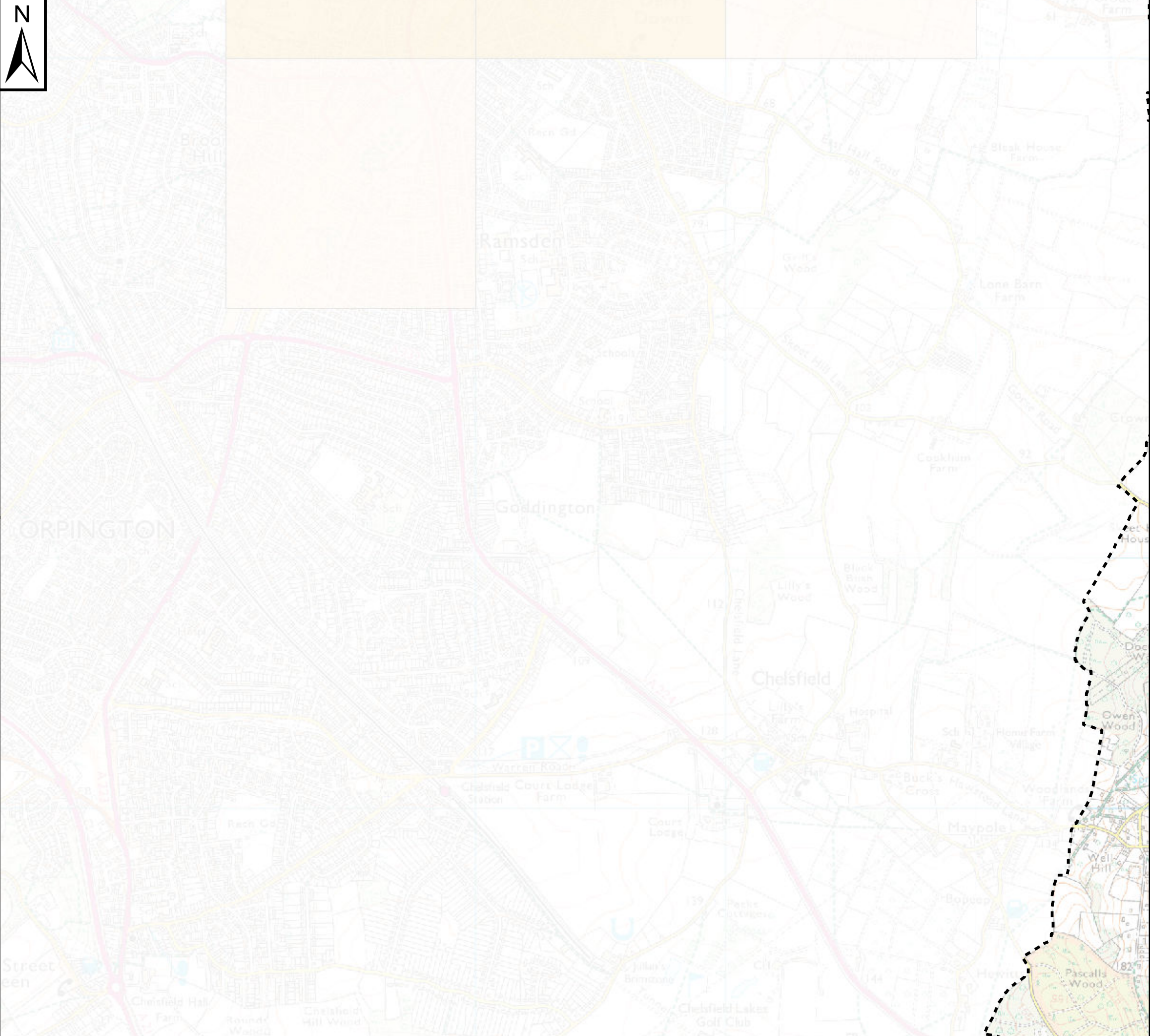
AREAS SUSCEPTIBLE TO GROUNDWATER FLOODING

Sheet No: 27 of 36

Index Number: SDC_27

This document is the property of Jeremy Benn Associates Ltd. It shall not be reproduced in whole or in part, nor disclosed to a third party, without the permission of Jeremy Benn Associates Ltd.





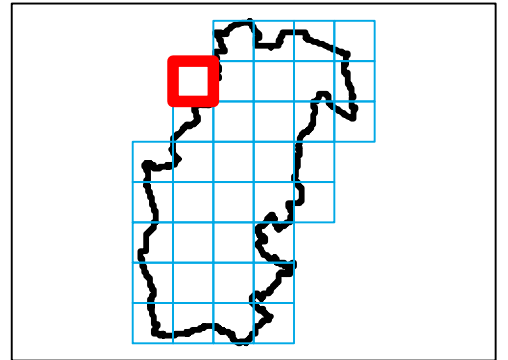
Notes

The Areas Susceptible to Groundwater Flooding (ASTGWF) is a strategic scale map showing groundwater flood areas on a 1km square grid. The data was produced to annotate indicative Flood Risk Areas for Preliminary Flood Risk Assessment (PFRA) studies and allow the Lead Local Flood Authorities (LLFAs) to determine whether there may be a risk of flooding from groundwater.

This data shows the proportion of each 1km grid square where geological and hydrogeological condition show that groundwater might emerge. It does not show the likelihood of groundwater flooding occurring. It does not take account of the chance of flooding from groundwater rebound. This dataset covers a large area of land, and only isolated locations within the overall susceptible area are actually likely to suffer the consequences of groundwater flooding.

The ASTGWF data should be used only in combination with other information, for example local data or historic data. It should not be used as sole evidence for any specific flood risk management, land use planning or other decisions at any scale. However, the data can help to identify areas for assessment at a local scale where finer resolution datasets exist.

Key Plan



Legend

Sevenoaks District Boundary

Areas Susceptible to Ground Water Flooding

- No risk indicated
- < 25%
- >= 25% < 50%
- >= 50% < 75%
- >= 75%



REF	Date	Comments
A	Oct 2016	-
B		
C		

This map is based upon Ordnance Survey material with the permission of Ordnance Survey on behalf of the Controller of Her Majesty's Stationery Office © Crown Copyright. Unauthorised reproduction infringes Crown Copyright and may lead to prosecution or civil proceedings. 100019428.

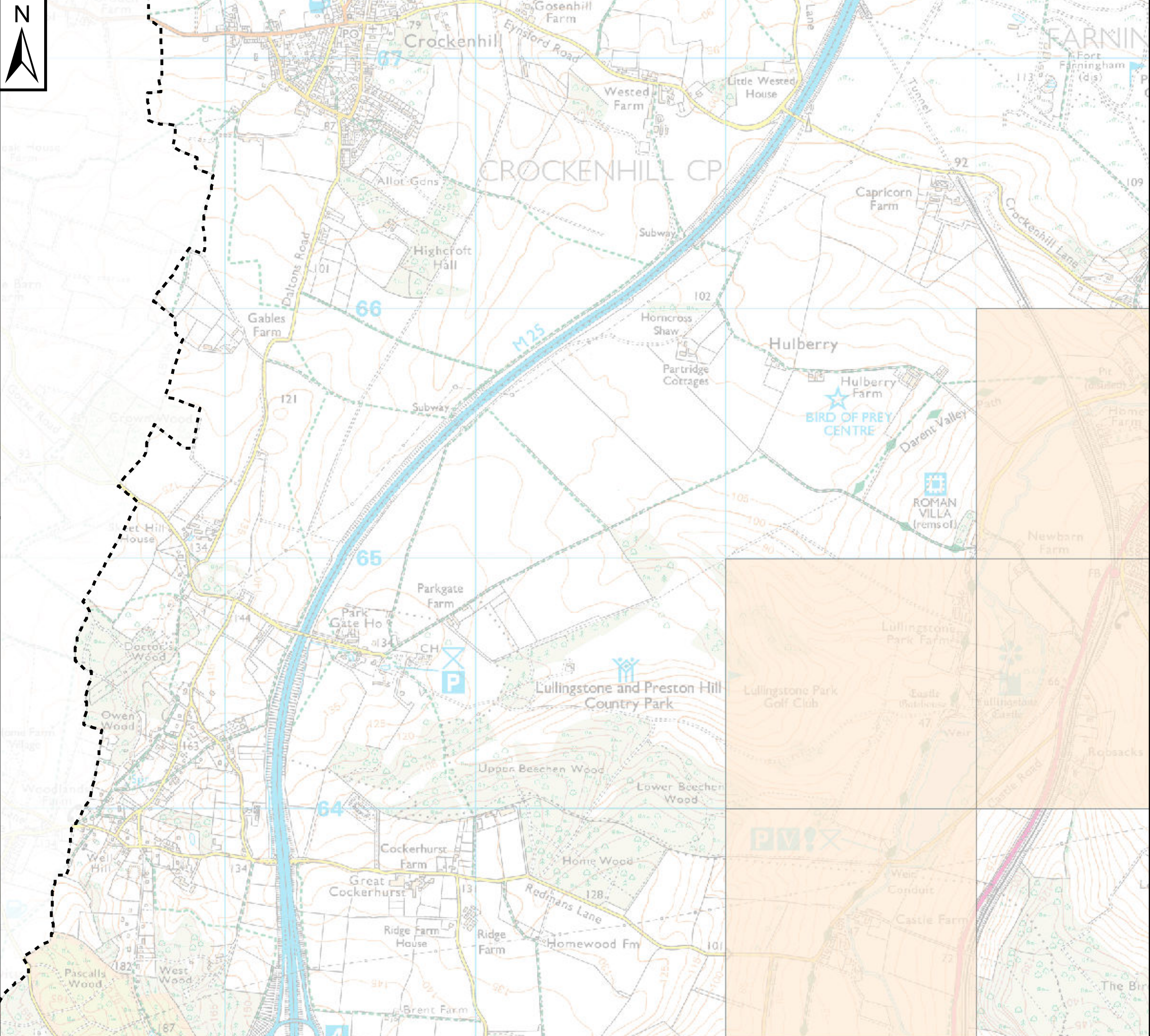
SEVENOAKS DISTRICT COUNCIL

LEVEL 1 SFRA: APPENDIX F
AREAS SUSCEPTIBLE TO GROUNDWATER FLOODING

Sheet No: 28 of 36 Index Number: SDC_28

This document is the property of Jeremy Benn Associates Ltd. It shall not be reproduced in whole or in part, nor disclosed to a third party, without the permission of Jeremy Benn Associates Ltd.





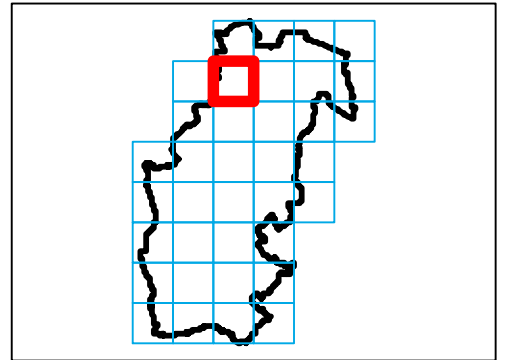
Notes

The Areas Susceptible to Groundwater Flooding (ASTGWF) is a strategic scale map showing groundwater flood areas on a 1km square grid. The data was produced to annotate indicative Flood Risk Areas for Preliminary Flood Risk Assessment (PFRA) studies and allow the Lead Local Flood Authorities (LLFAs) to determine whether there may be a risk of flooding from groundwater.

This data shows the proportion of each 1km grid square where geological and hydrogeological condition show that groundwater might emerge. It does not show the likelihood of groundwater flooding occurring. It does not take account of the chance of flooding from groundwater rebound. This dataset covers a large area of land, and only isolated locations within the overall susceptible area are actually likely to suffer the consequences of groundwater flooding.

The ASTGWF data should be used only in combination with other information, for example local data or historic data. It should not be used as sole evidence for any specific flood risk management, land use planning or other decisions at any scale. However, the data can help to identify areas for assessment at a local scale where finer resolution datasets exist.

Key Plan



Legend

Sevenoaks District Boundary

Areas Susceptible to Ground Water Flooding

- No risk indicated
- < 25%
- >= 25% < 50%
- >= 50% < 75%
- >= 75%



REF	Date	Comments
A	Oct 2016	-
B		
C		

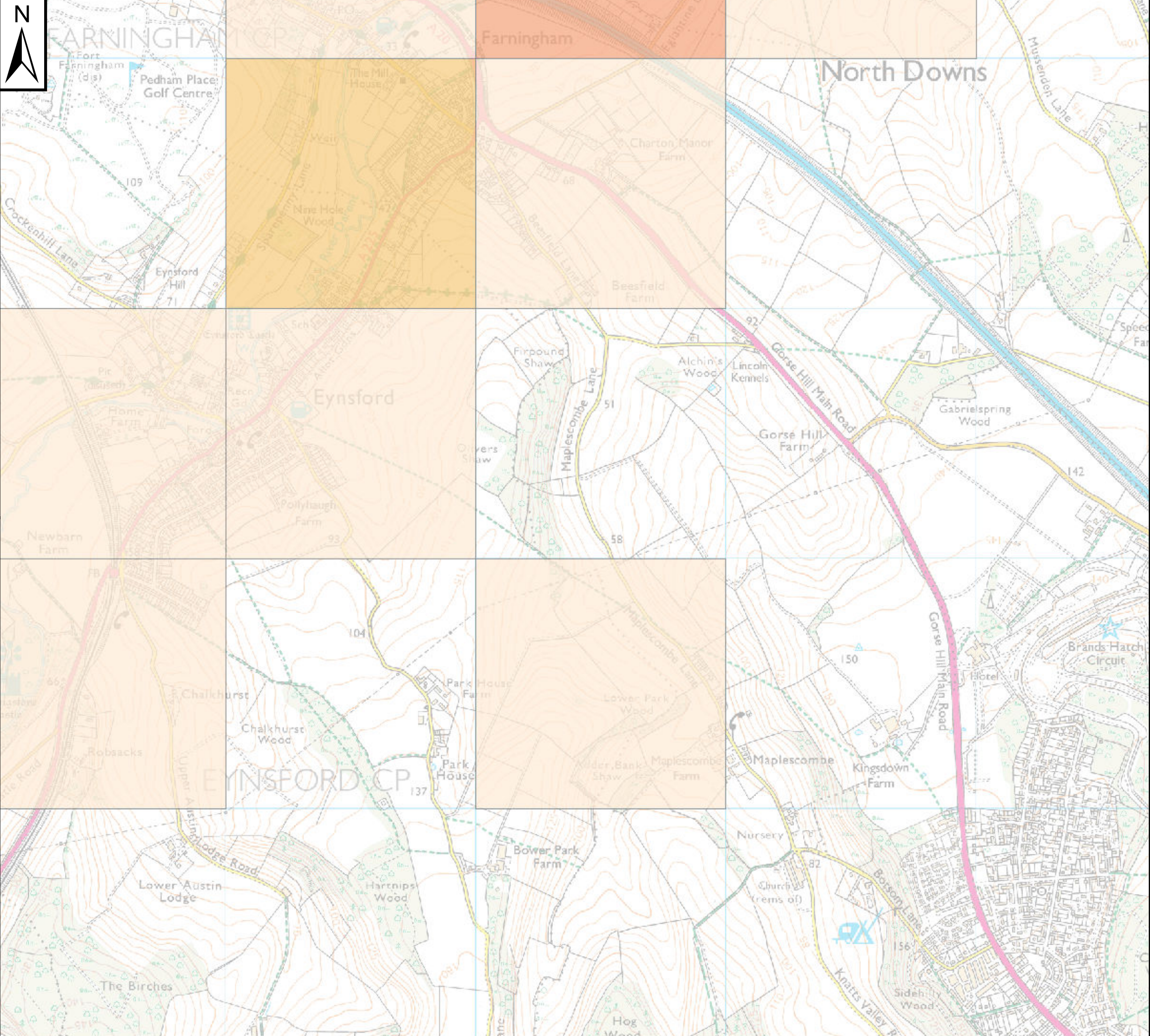
This map is based upon Ordnance Survey material with the permission of Ordnance Survey on behalf of the Controller of Her Majesty's Stationery Office © Crown Copyright. Unauthorised reproduction infringes Crown Copyright and may lead to prosecution or civil proceedings. 100019428.

SEVENOAKS DISTRICT COUNCIL
 LEVEL 1 SFRA: APPENDIX F
 AREAS SUSCEPTIBLE TO GROUNDWATER FLOODING

Sheet No: 29 of 36 Index Number: SDC_29

This document is the property of Jeremy Benn Associates Ltd. It shall not be reproduced in whole or in part, nor disclosed to a third party, without the permission of Jeremy Benn Associates Ltd.





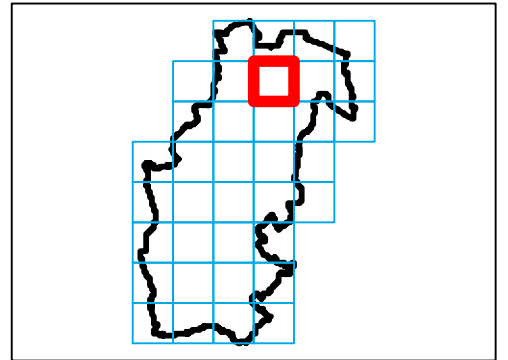
Notes

The Areas Susceptible to Groundwater Flooding (ASTGW) is a strategic scale map showing groundwater flood areas on a 1km square grid. The data was produced to annotate indicative Flood Risk Areas for Preliminary Flood Risk Assessment (PFRA) studies and allow the Lead Local Flood Authorities (LLFAs) to determine whether there may be a risk of flooding from groundwater.

This data shows the proportion of each 1km grid square where geological and hydrogeological condition show that groundwater might emerge. It does not show the likelihood of groundwater flooding occurring. It does not take account of the chance of flooding from groundwater rebound. This dataset covers a large area of land, and only isolated locations within the overall susceptible area are actually likely to suffer the consequences of groundwater flooding.

The ASTGW data should be used only in combination with other information, for example local data or historic data. It should not be used as sole evidence for any specific flood risk management, land use planning or other decisions at any scale. However, the data can help to identify areas for assessment at a local scale where finer resolution datasets exist.

Key Plan



Legend

Sevenoaks District Boundary

Areas Susceptible to Ground Water Flooding

- No risk indicated
- < 25%
- >= 25% < 50%
- >= 50% < 75%
- >= 75%



REF	Date	Comments
A	Oct 2016	
B		
C		

This map is based upon Ordnance Survey material with the permission of Ordnance Survey on behalf of the Controller of Her Majesty's Stationery Office © Crown Copyright. Unauthorised reproduction infringes Crown Copyright and may lead to prosecution or civil proceedings. 100019428.

SEVENOAKS DISTRICT COUNCIL

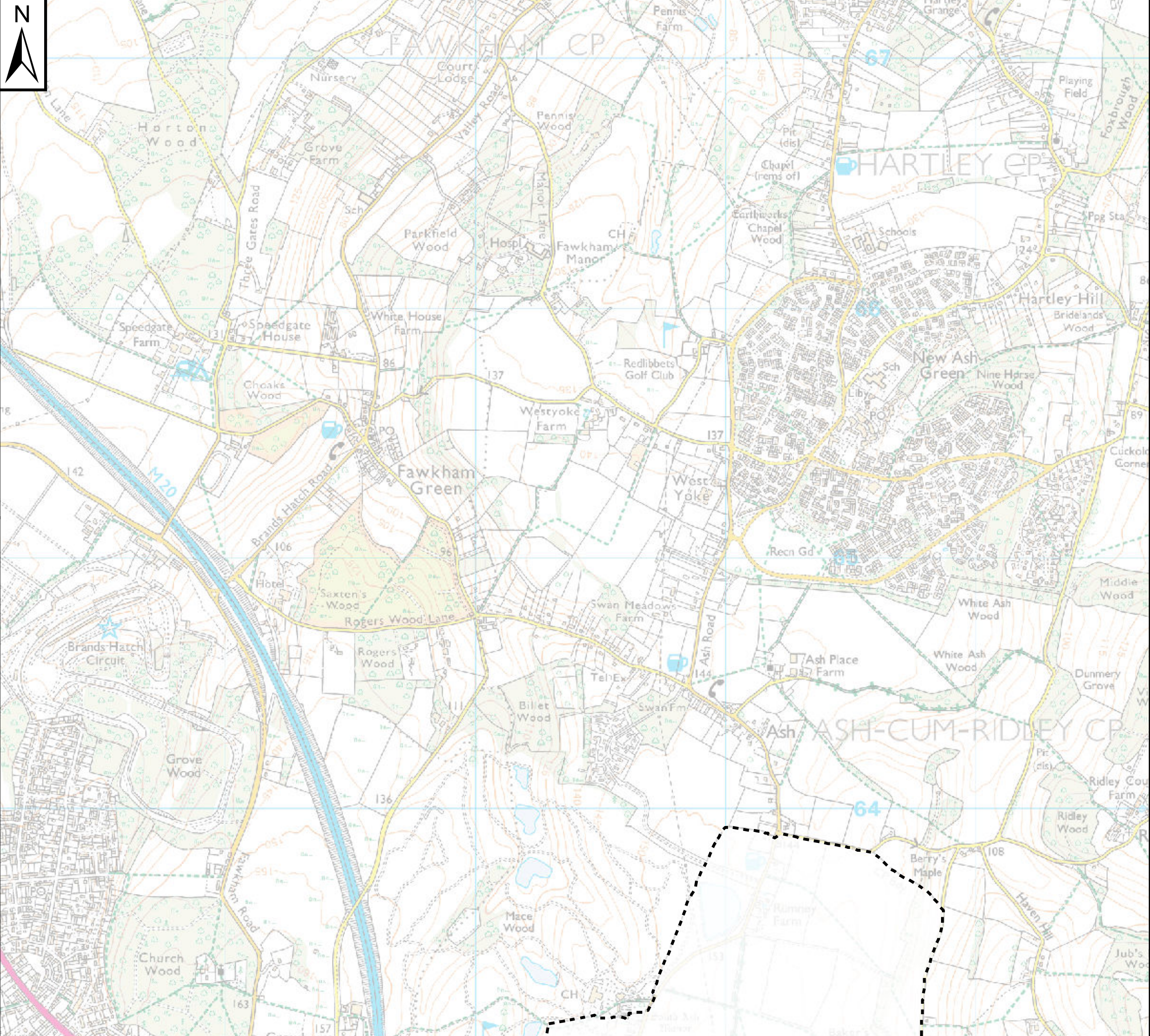
LEVEL 1 SFRA: APPENDIX F

AREAS SUSCEPTIBLE TO GROUNDWATER FLOODING

Sheet No: 30 of 36 Index Number: SDC_30

This document is the property of Jeremy Benn Associates Ltd. It shall not be reproduced in whole or in part, nor disclosed to a third party, without the permission of Jeremy Benn Associates Ltd.





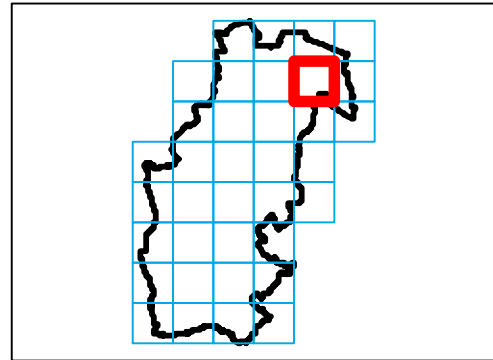
Notes

The Areas Susceptible to Groundwater Flooding (ASTGWF) is a strategic scale map showing groundwater flood areas on a 1km square grid. The data was produced to annotate indicative Flood Risk Areas for Preliminary Flood Risk Assessment (PFRA) studies and allow the Lead Local Flood Authorities (LLFAs) to determine whether there may be a risk of flooding from groundwater.

This data shows the proportion of each 1km grid square where geological and hydrogeological condition show that groundwater might emerge. It does not show the likelihood of groundwater flooding occurring. It does not take account of the chance of flooding from groundwater rebound. This dataset covers a large area of land, and only isolated locations within the overall susceptible area are actually likely to suffer the consequences of groundwater flooding.

The ASTGWF data should be used only in combination with other information, for example local data or historic data. It should not be used as sole evidence for any specific flood risk management, land use planning or other decisions at any scale. However, the data can help to identify areas for assessment at a local scale where finer resolution datasets exist.

Key Plan



Legend

Sevenoaks District Boundary

Areas Susceptible to Ground Water Flooding

- No risk indicated
- < 25%
- >= 25% < 50%
- >= 50% < 75%
- >= 75%



REF	Date	Comments
A	Oct 2016	
B		
C		

This map is based upon Ordnance Survey material with the permission of Ordnance Survey on behalf of the Controller of Her Majesty's Stationery Office © Crown Copyright. Unauthorised reproduction infringes Crown Copyright and may lead to prosecution or civil proceedings. 100019428.

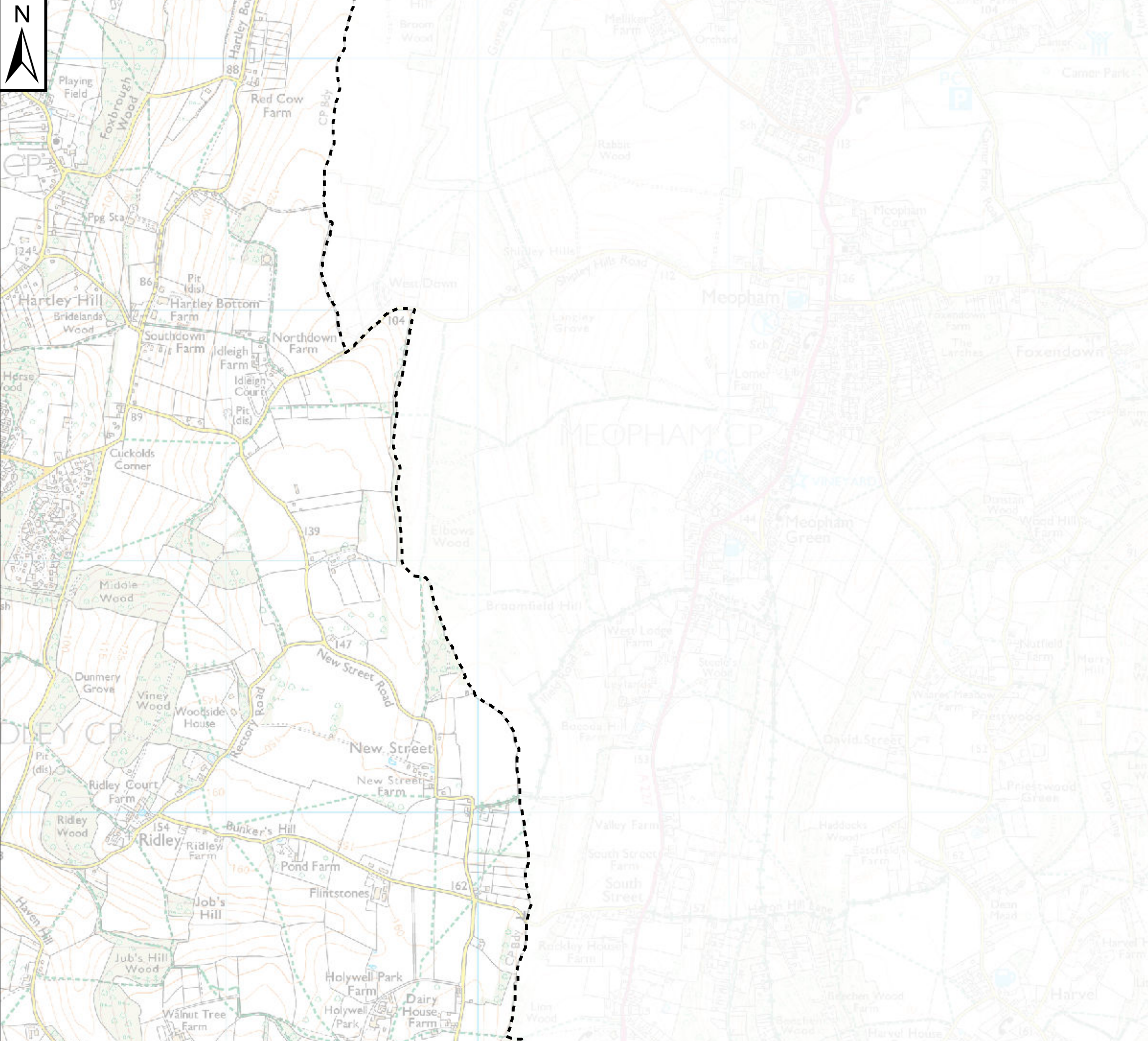
SEVENOAKS DISTRICT COUNCIL

LEVEL 1 SFRA: APPENDIX F
AREAS SUSCEPTIBLE TO GROUNDWATER FLOODING

Sheet No: 31 of 36 Index Number: SDC_31

This document is the property of Jeremy Benn Associates Ltd. It shall not be reproduced in whole or in part, nor disclosed to a third party, without the permission of Jeremy Benn Associates Ltd.





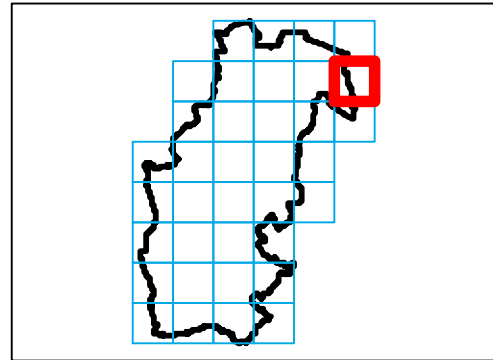
Notes

The Areas Susceptible to Groundwater Flooding (ASTGWF) is a strategic scale map showing groundwater flood areas on a 1km square grid. The data was produced to annotate indicative Flood Risk Areas for Preliminary Flood Risk Assessment (PFRA) studies and allow the Lead Local Flood Authorities (LLFAs) to determine whether there may be a risk of flooding from groundwater.

This data shows the proportion of each 1km grid square where geological and hydrogeological condition show that groundwater might emerge. It does not show the likelihood of groundwater flooding occurring. It does not take account of the chance of flooding from groundwater rebound. This dataset covers a large area of land, and only isolated locations within the overall susceptible area are actually likely to suffer the consequences of groundwater flooding.

The ASTGWF data should be used only in combination with other information, for example local data or historic data. It should not be used as sole evidence for any specific flood risk management, land use planning or other decisions at any scale. However, the data can help to identify areas for assessment at a local scale where finer resolution datasets exist.

Key Plan



Legend

Sevenoaks District Boundary

Areas Susceptible to Ground Water Flooding

- No risk indicated
- < 25%
- >= 25% < 50%
- >= 50% < 75%
- >= 75%

REF	Date	Comments
A	Oct 2016	-
B		
C		

This map is based upon Ordnance Survey material with the permission of Ordnance Survey on behalf of the Controller of Her Majesty's Stationery Office © Crown Copyright. Unauthorised reproduction infringes Crown Copyright and may lead to prosecution or civil proceedings. 100019428.

SEVENOAKS DISTRICT COUNCIL

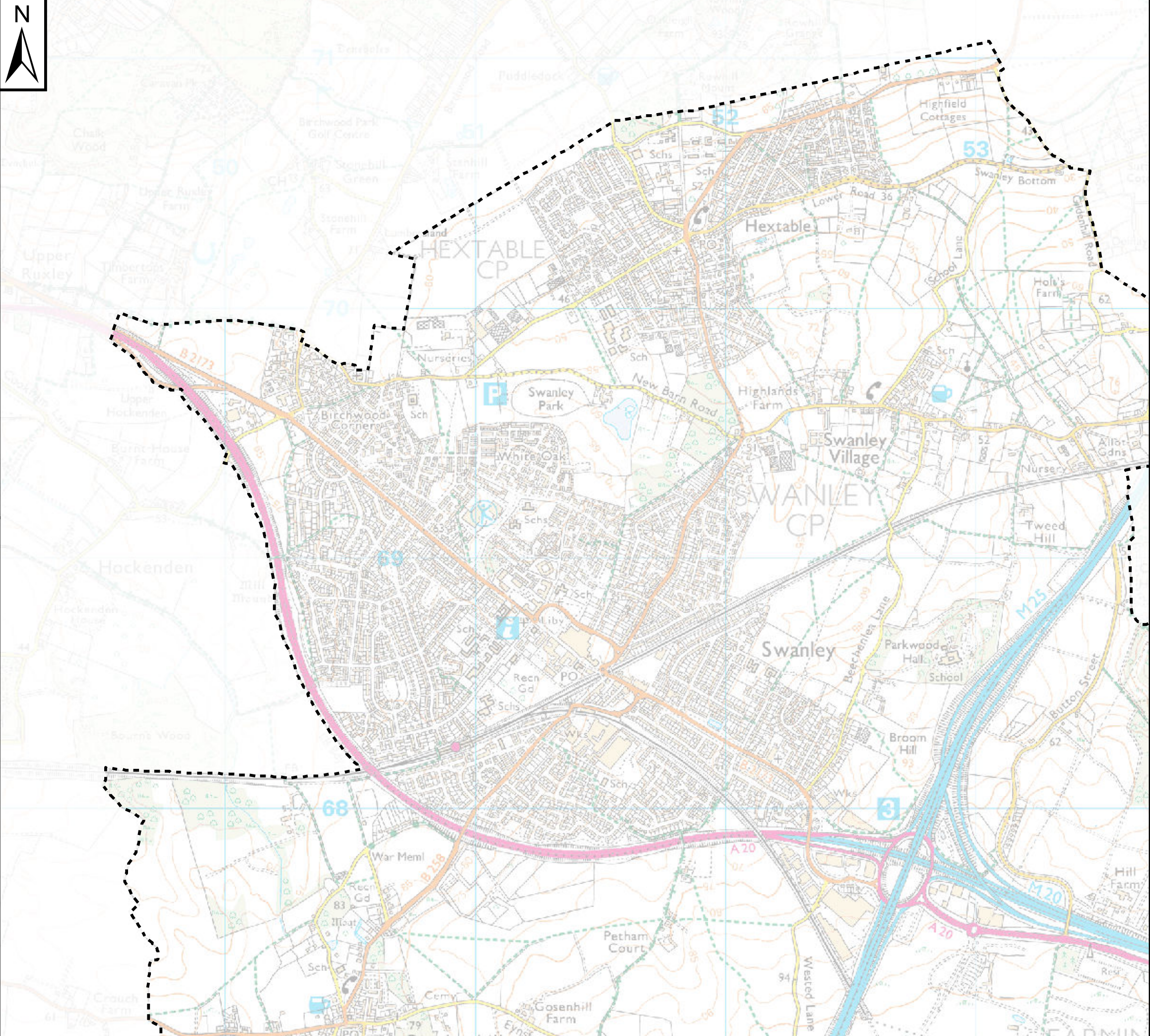
LEVEL 1 SFRA: APPENDIX F

AREAS SUSCEPTIBLE TO GROUNDWATER FLOODING

Sheet No: 32 of 36 Index Number: SDC_32

This document is the property of Jeremy Benn Associates Ltd. It shall not be reproduced in whole or in part, nor disclosed to a third party, without the permission of Jeremy Benn Associates Ltd.





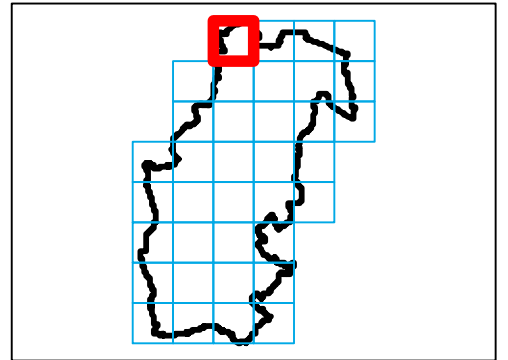
Notes

The Areas Susceptible to Groundwater Flooding (ASTGWF) is a strategic scale map showing groundwater flood areas on a 1km square grid. The data was produced to annotate indicative Flood Risk Areas for Preliminary Flood Risk Assessment (PFRA) studies and allow the Lead Local Flood Authorities (LLFAs) to determine whether there may be a risk of flooding from groundwater.

This data shows the proportion of each 1km grid square where geological and hydrogeological condition show that groundwater might emerge. It does not show the likelihood of groundwater flooding occurring. It does not take account of the chance of flooding from groundwater rebound. This dataset covers a large area of land, and only isolated locations within the overall susceptible area are actually likely to suffer the consequences of groundwater flooding.

The ASTGWF data should be used only in combination with other information, for example local data or historic data. It should not be used as sole evidence for any specific flood risk management, land use planning or other decisions at any scale. However, the data can help to identify areas for assessment at a local scale where finer resolution datasets exist.

Key Plan



Legend

Sevenoaks District Boundary

Areas Susceptible to Ground Water Flooding

- No risk indicated
- < 25%
- >= 25% < 50%
- >= 50% < 75%
- >= 75%



REF	Date	Comments
A	Oct 2016	-
B		
C		

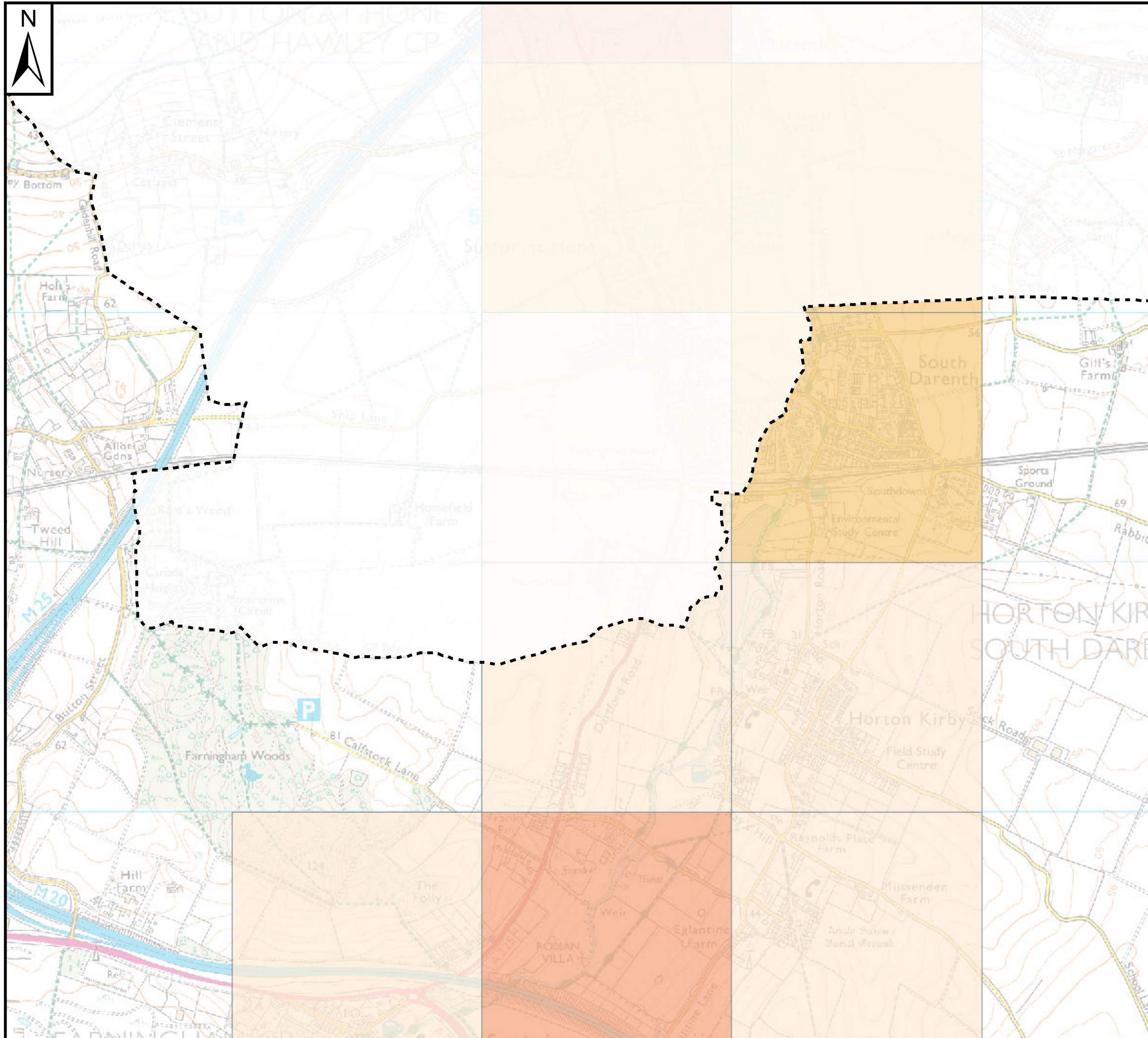
This map is based upon Ordnance Survey material with the permission of Ordnance Survey on behalf of the Controller of Her Majesty's Stationery Office © Crown Copyright. Unauthorised reproduction infringes Crown Copyright and may lead to prosecution or civil proceedings. 100019428.

SEVENOAKS DISTRICT COUNCIL
 LEVEL 1 SFRA: APPENDIX F
 AREAS SUSCEPTIBLE TO GROUNDWATER FLOODING

Sheet No: 33 of 36 Index Number: SDC_33

This document is the property of Jeremy Benn Associates Ltd. It shall not be reproduced in whole or in part, nor disclosed to a third party, without the permission of Jeremy Benn Associates Ltd.





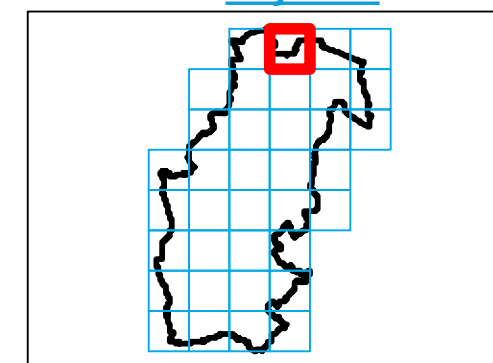
Notes

The Areas Susceptible to Groundwater Flooding (ASTGW) is a strategic scale map showing groundwater flood areas on a 1km square grid. The data was produced to annotate indicative Flood Risk Areas for Preliminary Flood Risk Assessment (PFRA) studies and allow the Lead Local Flood Authorities (LLFAs) to determine whether there may be a risk of flooding from groundwater.

This data shows the proportion of each 1km grid square where geological and hydrogeological condition show that groundwater might emerge. It does not show the likelihood of groundwater flooding occurring. It does not take account of the chance of flooding from groundwater rebound. This dataset covers a large area of land, and only isolated locations within the overall susceptible area are actually likely to suffer the consequences of groundwater flooding.

The ASTGW data should be used only in combination with other information, for example local data or historic data. It should not be used as sole evidence for any specific flood risk management, land use planning or other decisions at any scale. However, the data can help to identify areas for assessment at a local scale where finer resolution datasets exist.

Key Plan



Legend

Sevenoaks District Boundary

Areas Susceptible to Ground Water Flooding

- No risk indicated
- < 25%
- >= 25% < 50%
- >= 50% < 75%
- >= 75%



REF	Date	Comments
A	Oct 2016	
B		
C		

This map is based upon Ordnance Survey material with the permission of Ordnance Survey on behalf of the Controller of Her Majesty's Stationery Office © Crown Copyright. Unauthorised reproduction infringes Crown Copyright and may lead to prosecution or civil proceedings. 100019428.

SEVENOAKS DISTRICT COUNCIL

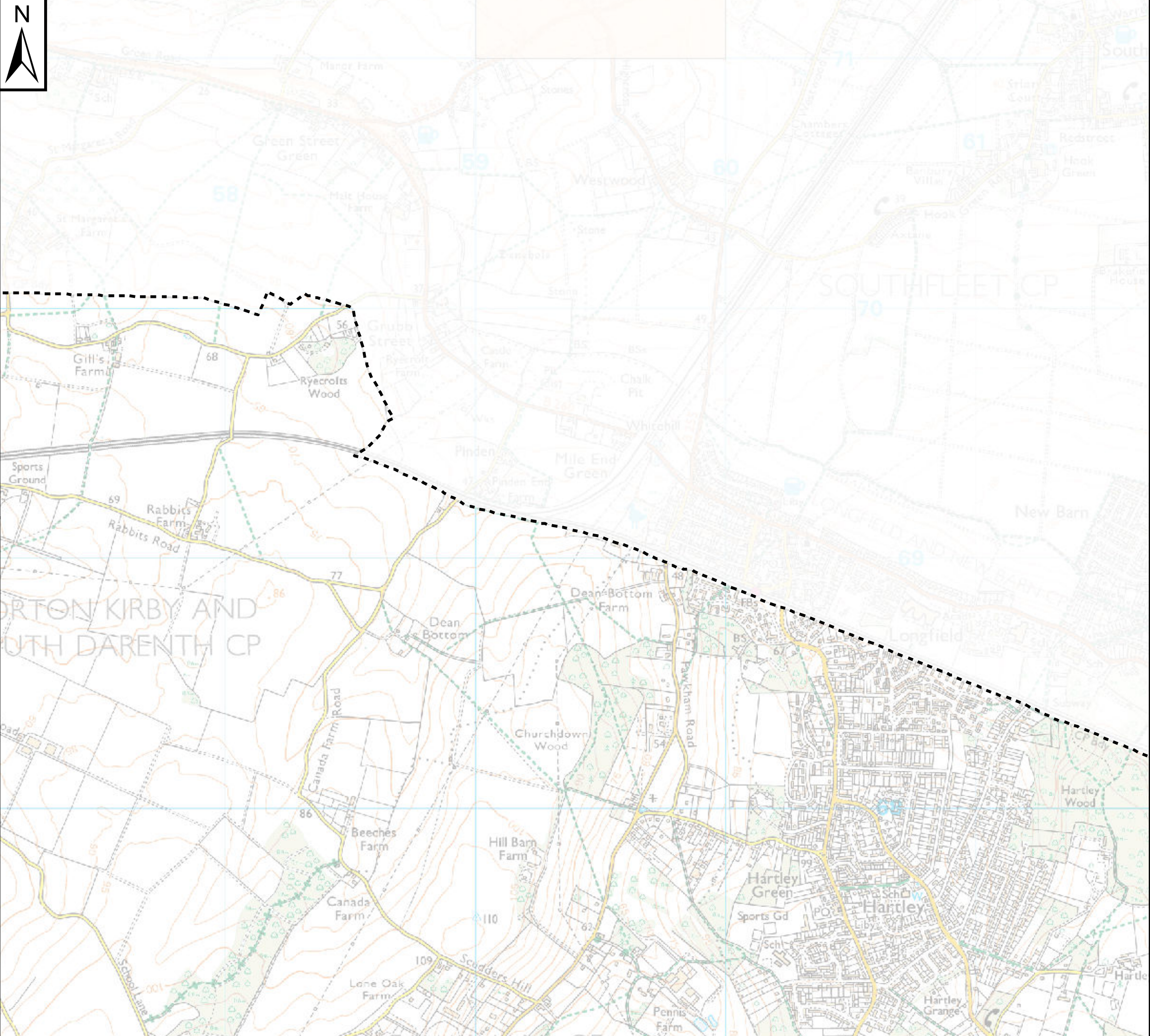
LEVEL 1 SFRA: APPENDIX F AREAS SUSCEPTIBLE TO GROUNDWATER FLOODING

Sheet No: 34 of 36

Index Number: SDC_34

This document is the property of Jeremy Benn Associates Ltd. It shall not be reproduced in whole or in part, nor disclosed to a third party, without the permission of Jeremy Benn Associates Ltd.





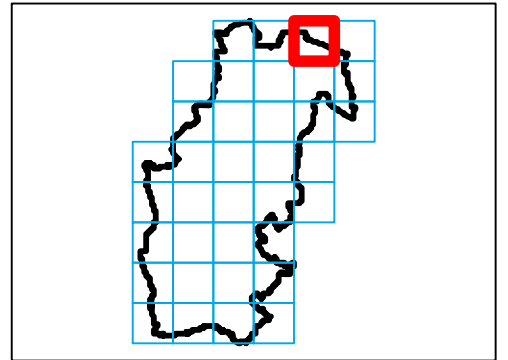
Notes

The Areas Susceptible to Groundwater Flooding (ASTGWF) is a strategic scale map showing groundwater flood areas on a 1km square grid. The data was produced to annotate indicative Flood Risk Areas for Preliminary Flood Risk Assessment (PFRA) studies and allow the Lead Local Flood Authorities (LLFAs) to determine whether there may be a risk of flooding from groundwater.

This data shows the proportion of each 1km grid square where geological and hydrogeological condition show that groundwater might emerge. It does not show the likelihood of groundwater flooding occurring. It does not take account of the chance of flooding from groundwater rebound. This dataset covers a large area of land, and only isolated locations within the overall susceptible area are actually likely to suffer the consequences of groundwater flooding.

The ASTGWF data should be used only in combination with other information, for example local data or historic data. It should not be used as sole evidence for any specific flood risk management, land use planning or other decisions at any scale. However, the data can help to identify areas for assessment at a local scale where finer resolution datasets exist.

Key Plan



Legend

Sevenoaks District Boundary

Areas Susceptible to Ground Water Flooding

- No risk indicated
- < 25%
- >= 25% < 50%
- >= 50% < 75%
- >= 75%



REF	Date	Comments
A	Oct 2016	
B		
C		

This map is based upon Ordnance Survey material with the permission of Ordnance Survey on behalf of the Controller of Her Majesty's Stationery Office © Crown Copyright. Unauthorised reproduction infringes Crown Copyright and may lead to prosecution or civil proceedings. 100019428.

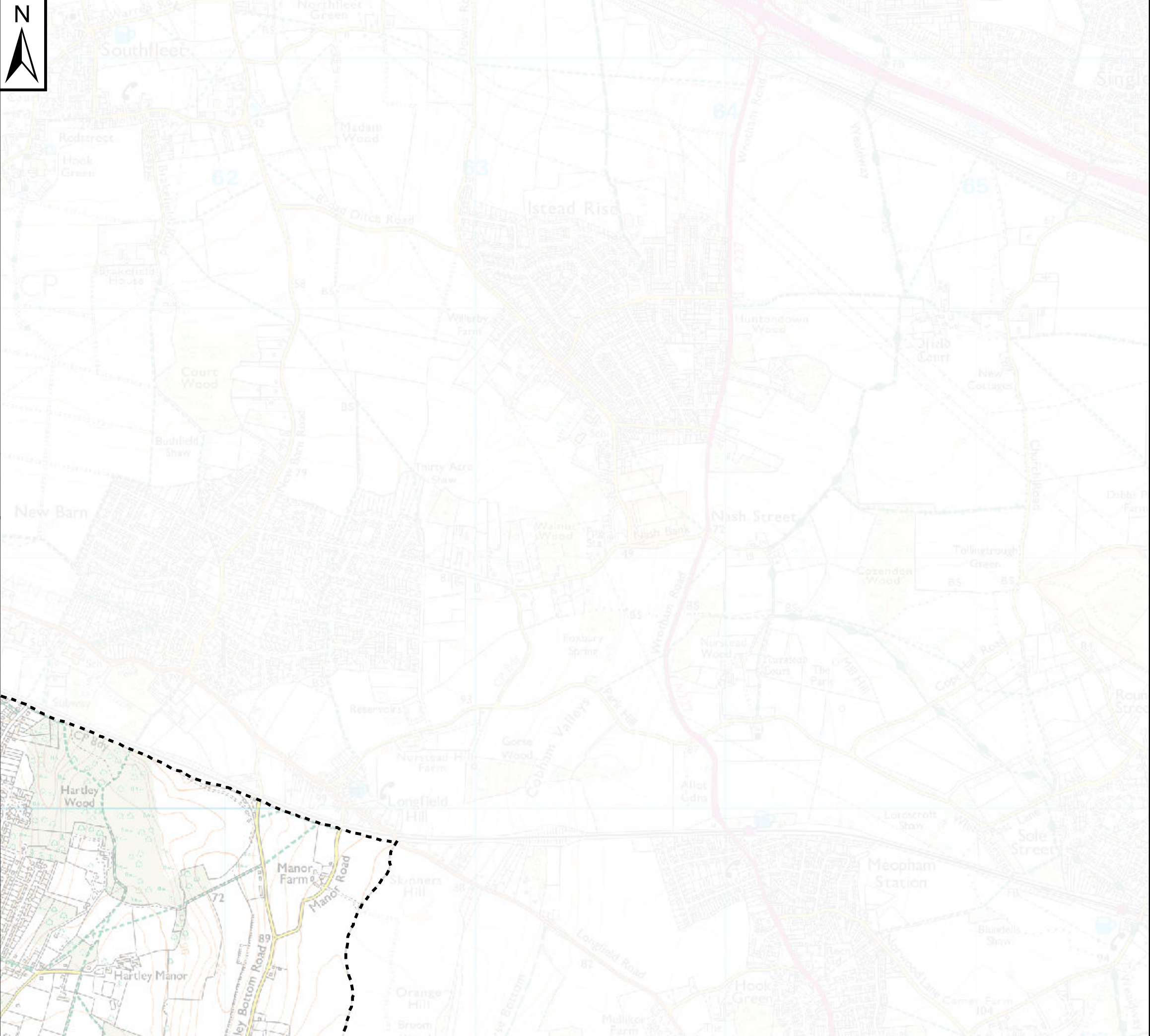
SEVENOAKS DISTRICT COUNCIL

LEVEL 1 SFRA: APPENDIX F
AREAS SUSCEPTIBLE TO GROUNDWATER FLOODING

Sheet No: 35 of 36 Index Number: SDC_35

This document is the property of Jeremy Benn Associates Ltd. It shall not be reproduced in whole or in part, nor disclosed to a third party, without the permission of Jeremy Benn Associates Ltd.





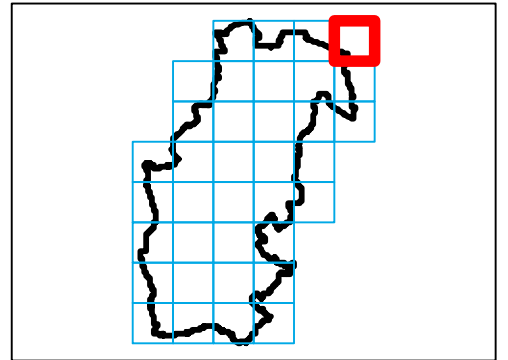
Notes

The Areas Susceptible to Groundwater Flooding (ASTGWF) is a strategic scale map showing groundwater flood areas on a 1km square grid. The data was produced to annotate indicative Flood Risk Areas for Preliminary Flood Risk Assessment (PFRA) studies and allow the Lead Local Flood Authorities (LLFAs) to determine whether there may be a risk of flooding from groundwater.

This data shows the proportion of each 1km grid square where geological and hydrogeological condition show that groundwater might emerge. It does not show the likelihood of groundwater flooding occurring. It does not take account of the chance of flooding from groundwater rebound. This dataset covers a large area of land, and only isolated locations within the overall susceptible area are actually likely to suffer the consequences of groundwater flooding.

The ASTGWF data should be used only in combination with other information, for example local data or historic data. It should not be used as sole evidence for any specific flood risk management, land use planning or other decisions at any scale. However, the data can help to identify areas for assessment at a local scale where finer resolution datasets exist.

Key Plan



Legend

Sevenoaks District Boundary

Areas Susceptible to Ground Water Flooding

- No risk indicated
- < 25%
- >= 25% <50%
- >= 50% <75%
- >= 75%



REF	Date	Comments
A	Oct 2016	-
B		
C		

This map is based upon Ordnance Survey material with the permission of Ordnance Survey on behalf of the Controller of Her Majesty's Stationery Office © Crown Copyright. Unauthorised reproduction infringes Crown Copyright and may lead to prosecution or civil proceedings. 100019428.

SEVENOAKS DISTRICT COUNCIL
 LEVEL 1 SFRA: APPENDIX F
 AREAS SUSCEPTIBLE TO GROUNDWATER FLOODING

Sheet No: 36 of 36 Index Number: SDC_36

This document is the property of Jeremy Benn Associates Ltd. It shall not be reproduced in whole or in part, nor disclosed to a third party, without the permission of Jeremy Benn Associates Ltd.

